

Siyathemba Local Municipality



Maps: Land Use Scheme, 2022

January 2022



Project Information Sheet

**Prepared for
(Sponsor):**

**Department:
Agriculture, Land Reform
and Rural Development
Republic of South Africa**



**agriculture, land reform
& rural development**

Department:
Agriculture, Land Reform and Rural Development
REPUBLIC OF SOUTH AFRICA

**Prepared on behalf
of:**

**Siyathemba Local
Municipality,
Northern Cape**



**Consultant/ service
provider:**

Asika Consulting Pty. Ltd.
Suite G3, Building 27, Thorn
Hill Office Park, Bekker Road,
Vorna Valley, Midrand, 1685,
email: info@asika.co.za



Asika Consulting

Approved by:

Project Steering Committee
Dr. Gerrit Botha
(Chairperson)
Chief Town and Regional
Planner, Northern Cape
Office of the Premier (on
behalf of the Project Sponsor)

Claus Mischker
Pr.PlN A/1532/2012
Team Leader- Asika Consulting Pty.
Ltd

Project Phases:

Phase 1: Inception Report and Communication Plan

Phase 2 & 3: Data collection, Status Quo on Land Use Rights, and Linkage Plan

Phase 4: Draft Land Use Scheme including Clauses/ Regulations and Scheme Maps

Phase 5: Consultation and Amendment

Phase 6: Final Land Use Scheme

**Phase 7: Preparation and Tabling of Land Use Scheme report for
Municipal Council for Adoption and Approval**

Contents

Land Use Scheme Map	1
Overlay Zone Map	2
Farm Areas Detailed Maps (Grid Maps/ Zoomed-in Maps)	3
Overlay Zone Detailed Maps (Grid Maps/ Zoomed-in Maps)	32
Prieska Detailed Maps (Grid Maps/ Zoomed-in Maps)	61
Niekerkshoop Detailed Maps (Grid Maps/ Zoomed-in Maps)	100
Marydale Detailed Maps (Grid Maps/ Zoomed-in Maps)	113



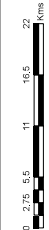
Siyathemba Land Use Scheme

Legend

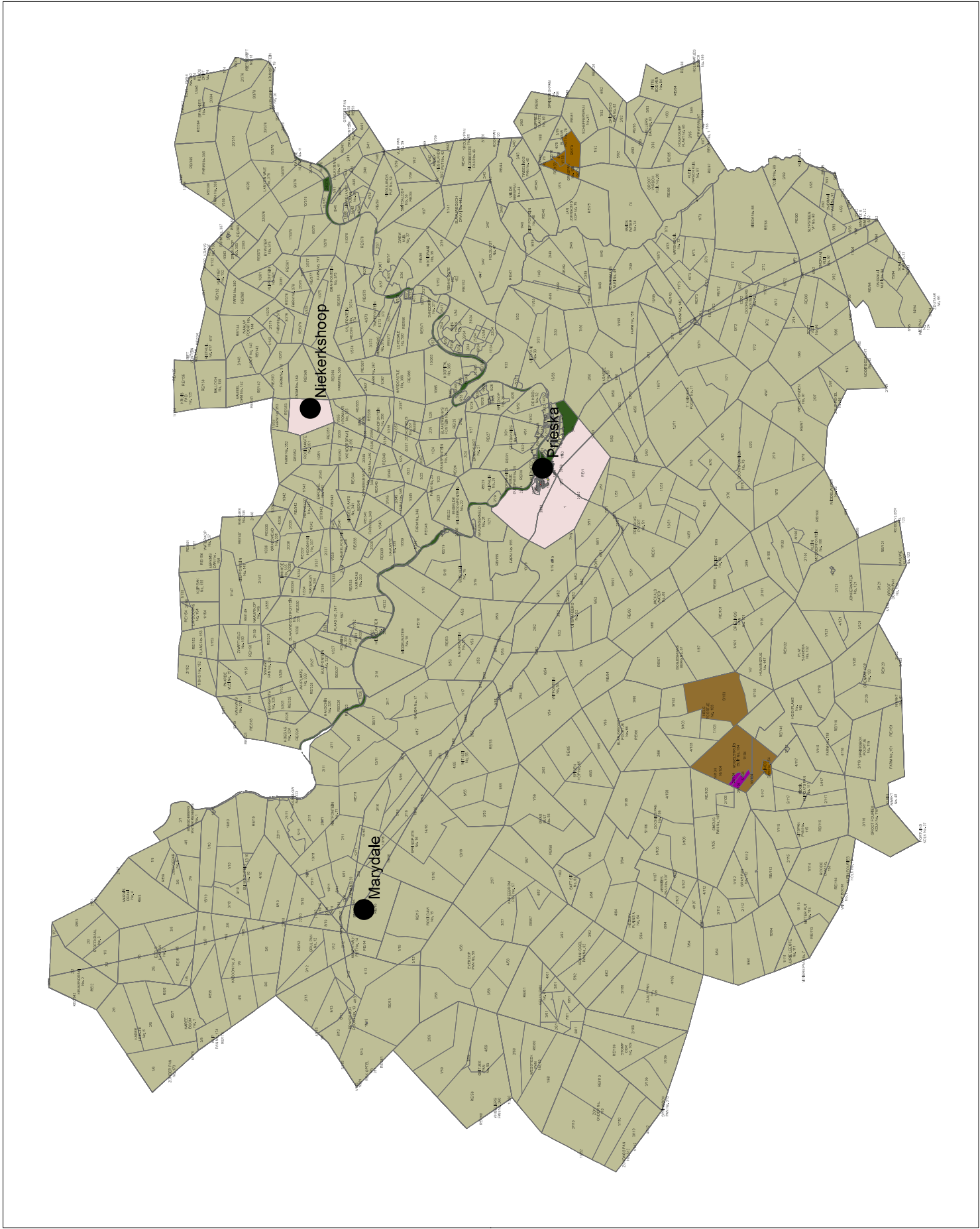


Zoning

- Agricultural 1
- Agricultural 2
- Business 1
- Business 2
- Cemetery
- Conservation/Protected Areas
- Government Use
- Industrial 1
- Industrial 2
- Institutional 1
- Institutional 2
- Mining and Quarrying
- Municipal/Utilities / Authority use
- Private Open Space
- Public Open Space
- Renewable Energy Plants
- Residential 1
- Residential 2
- Residential 3
- Residential 4
- Transport 2
- Transport 4
- Undetermined



7 September 2021

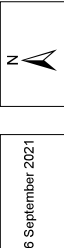





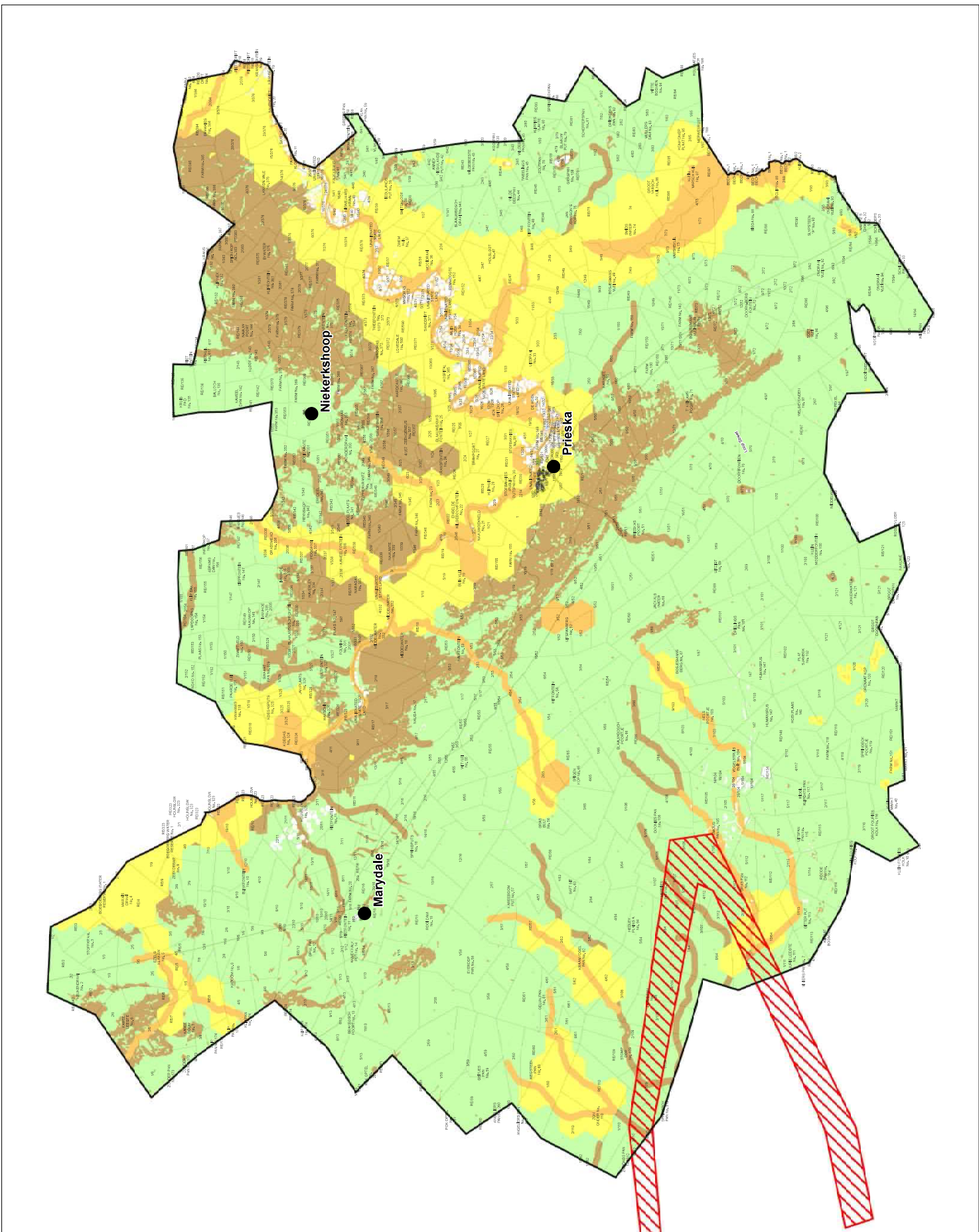
Sivathemba
Overlay Zone
Critical Biodiversity Areas

Legend

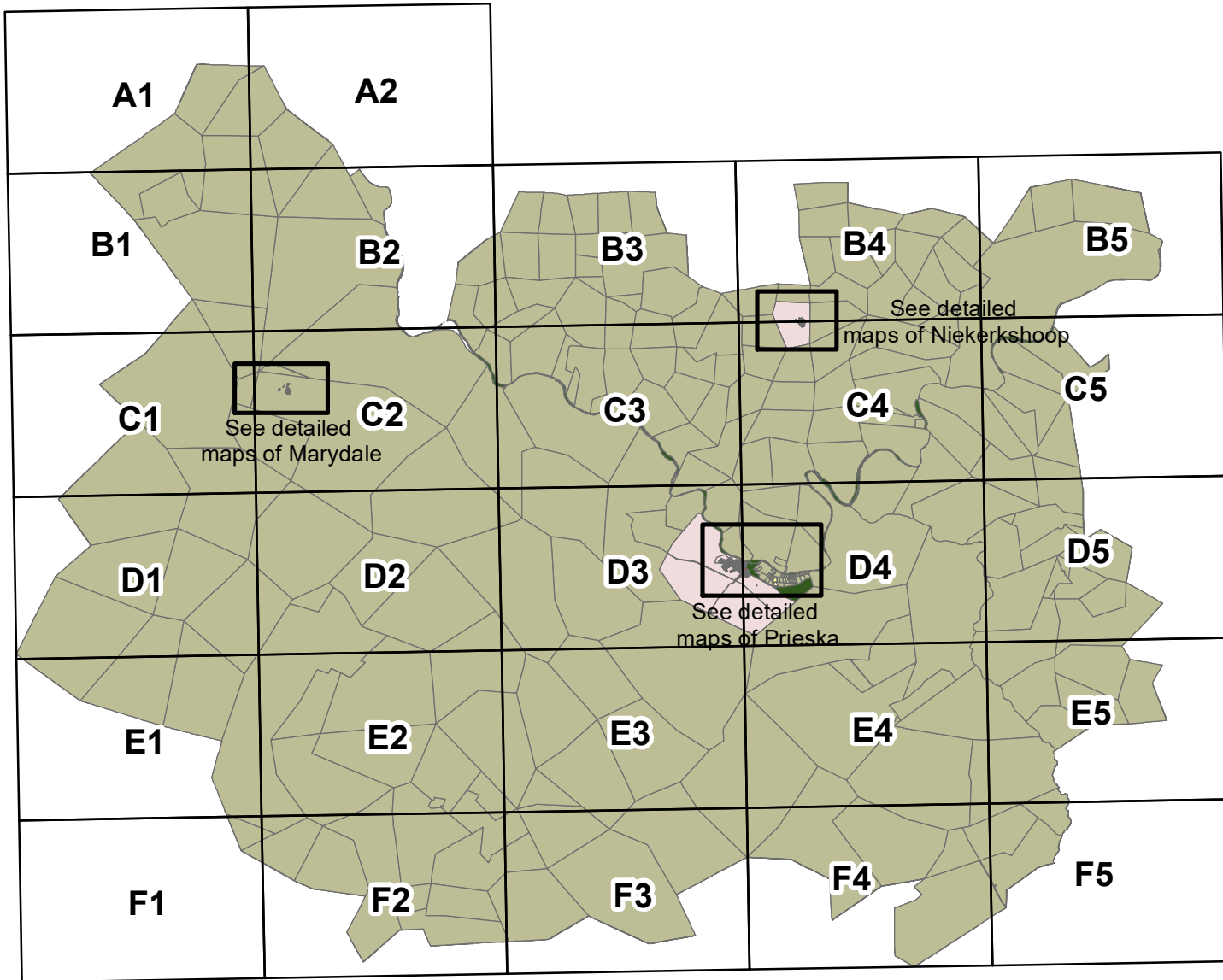
- Cadastral
- No Fly Zone
- Critical Biodiversity Areas**
- Critical Biodiversity Areas One
- Critical Biodiversity Areas Two
- Ecological Support Areas
- Other Natural Areas
- Protected Areas



6 September 2021



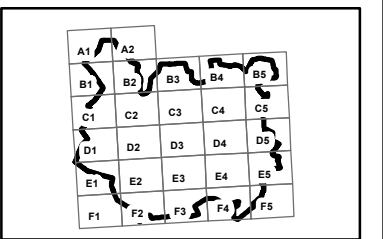
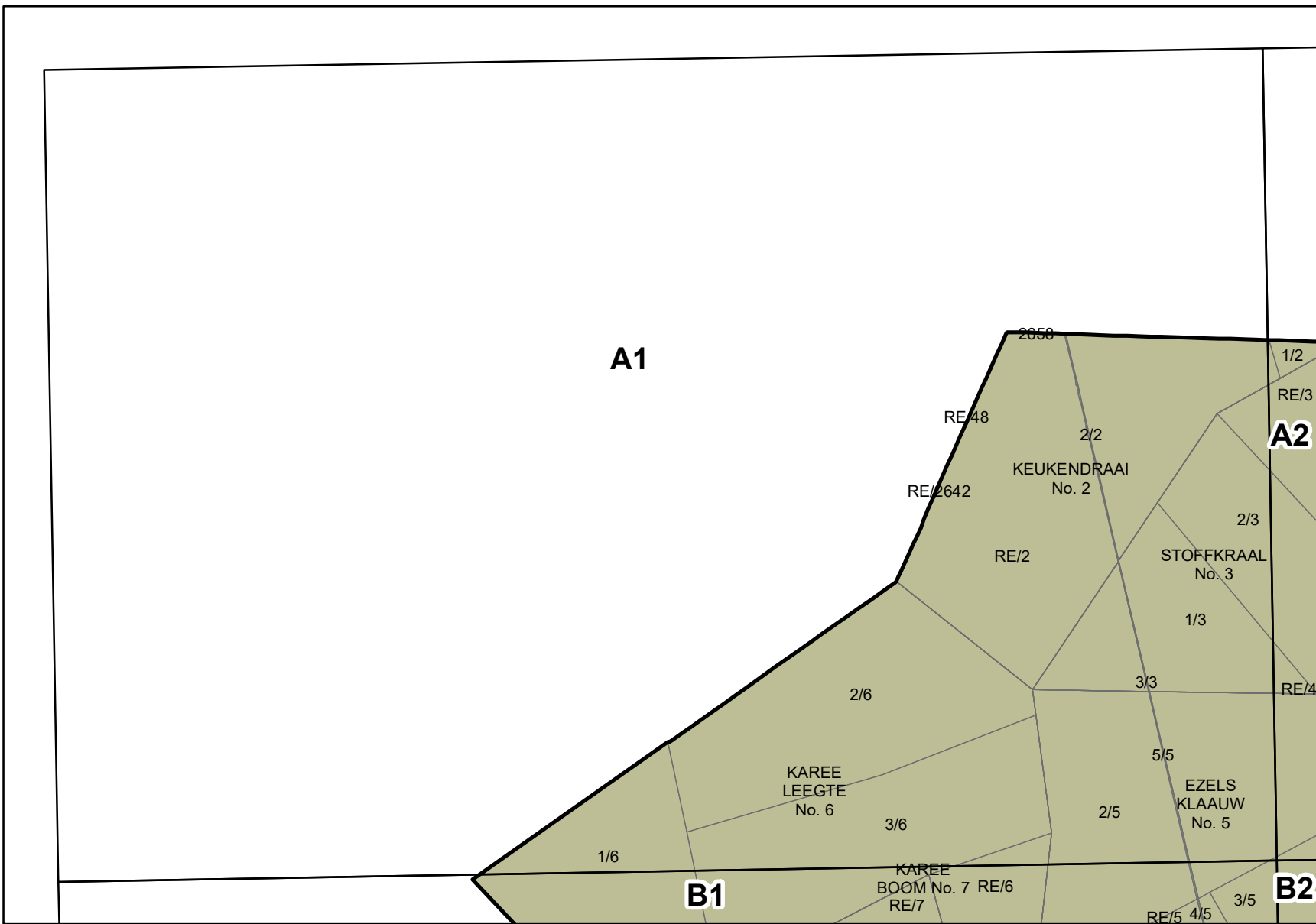
Farm Areas Detailed Maps (Grid Maps/ Zoomed-in Maps)



**Siyathemba
Land Use Scheme,
2022**

**Key Map:
Farm Areas Base Map**





Legend

Transport Network

- Road Network

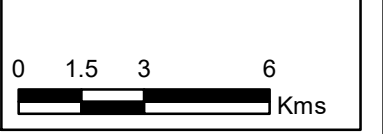

Zoning

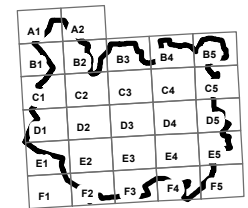
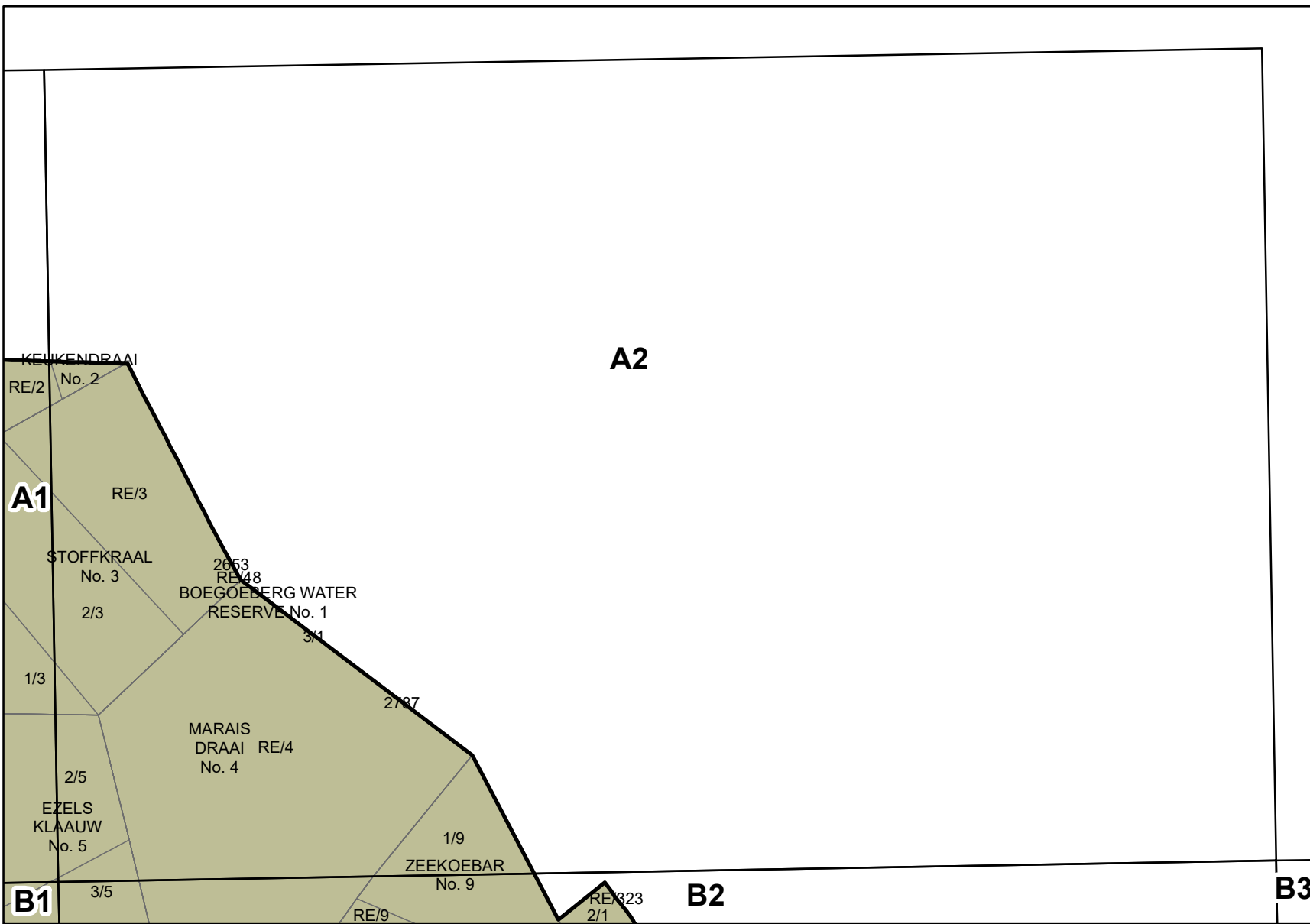
- Agricultural 1
- Agricultural 2
- Business 1
- Business 2
- Cemetery
- Conservation/ Protected Areas
- Government Use
- Industrial 1
- Industrial 2
- Institutional 1
- Institutional 2
- Mining and Quarrying
- Municipal/ Utilities / Authority use
- Private Open Space
- Public Open Space
- Renewable Energy Plants
- Residential 1
- Residential 2
- Residential 3
- Residential 4
- Transport 2
- Transport 4
- Undetermined
- Unregistered/UnApproved Properties



**Siyathemba
Land Use Scheme,
2022**

**Farm Areas
Zoning Base Map**





Legend

Transport Network

- Road Network

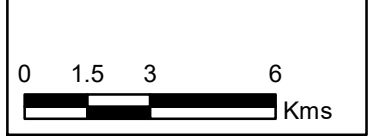
Zoning

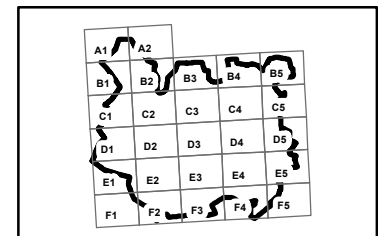
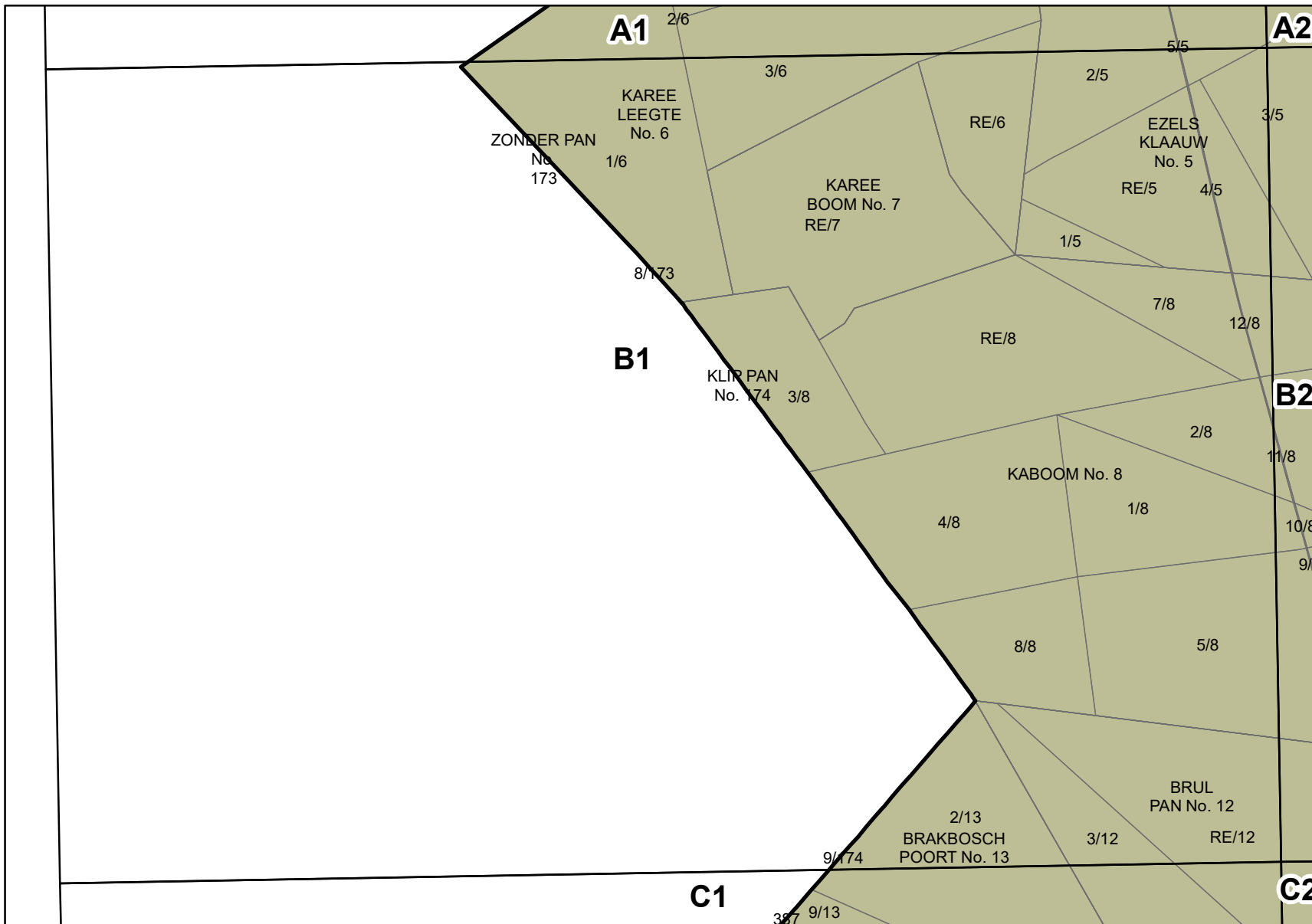
- Agricultural 1
- Agricultural 2
- Business 1
- Business 2
- Cemetery
- Conservation/ Protected Areas
- Government Use
- Industrial 1
- Industrial 2
- Institutional 1
- Institutional 2
- Mining and Quarrying
- Municipal/ Utilities / Authority use
- Private Open Space
- Public Open Space
- Renewable Energy Plants
- Residential 1
- Residential 2
- Residential 3
- Residential 4
- Transport 2
- Transport 4
- Undetermined
- Unregistered/UnApproved Properties



**Siyathemba
Land Use Scheme,
2022**

**Farm Areas
Zoning Base Map**





Legend

Transport Network

- Road Network

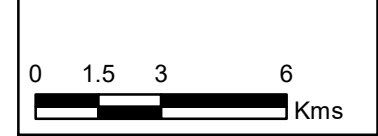
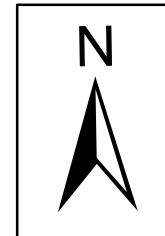
Zoning

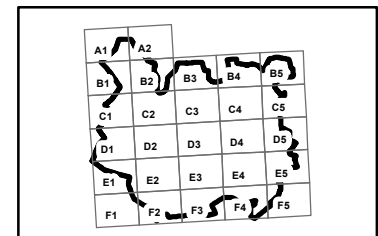
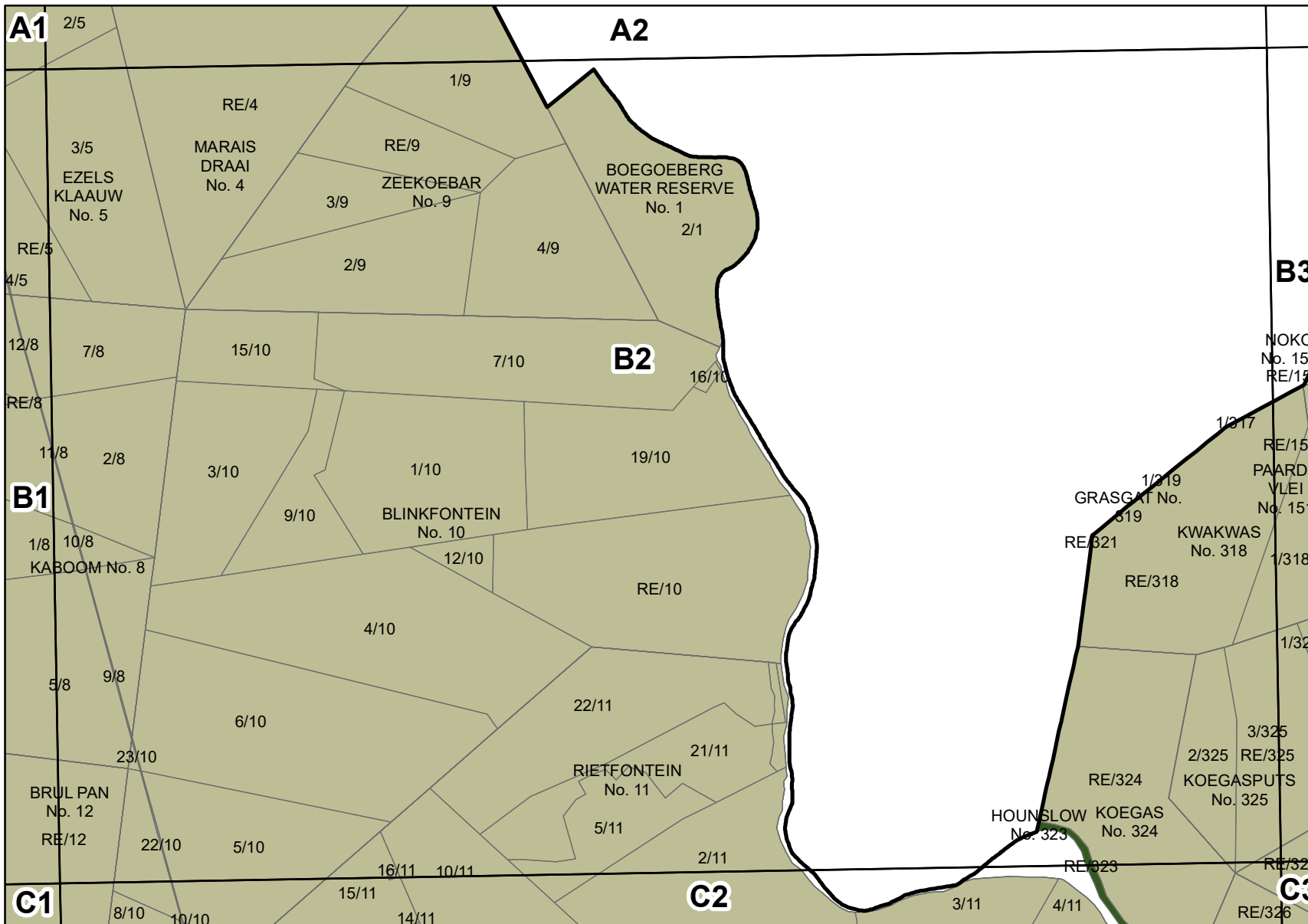
- Agricultural 1
- Agricultural 2
- Business 1
- Business 2
- Cemetery
- Conservation/ Protected Areas
- Government Use
- Industrial 1
- Industrial 2
- Institutional 1
- Institutional 2
- Mining and Quarrying
- Municipal/ Utilities / Authority use
- Private Open Space
- Public Open Space
- Renewable Energy Plants
- Residential 1
- Residential 2
- Residential 3
- Residential 4
- Transport 2
- Transport 4
- Undetermined
- Unregistered/UnApproved Properties



**Siyathemba
Land Use Scheme,
2022**

**Farm Areas
Zoning Base Map**





Legend

Transport Network

- Road Network

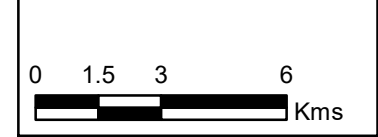

Zoning

- Agricultural 1
- Agricultural 2
- Business 1
- Business 2
- Cemetery
- Conservation/ Protected Areas
- Government Use
- Industrial 1
- Industrial 2
- Institutional 1
- Institutional 2
- Mining and Quarrying
- Municipal/ Utilities / Authority use
- Private Open Space
- Public Open Space
- Renewable Energy Plants
- Residential 1
- Residential 2
- Residential 3
- Residential 4
- Transport 2
- Transport 4
- Undetermined
- Unregistered/UnApproved Properties

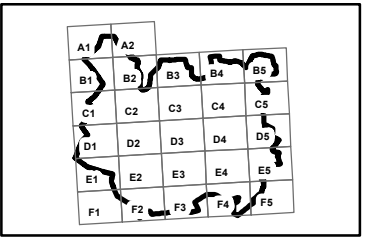
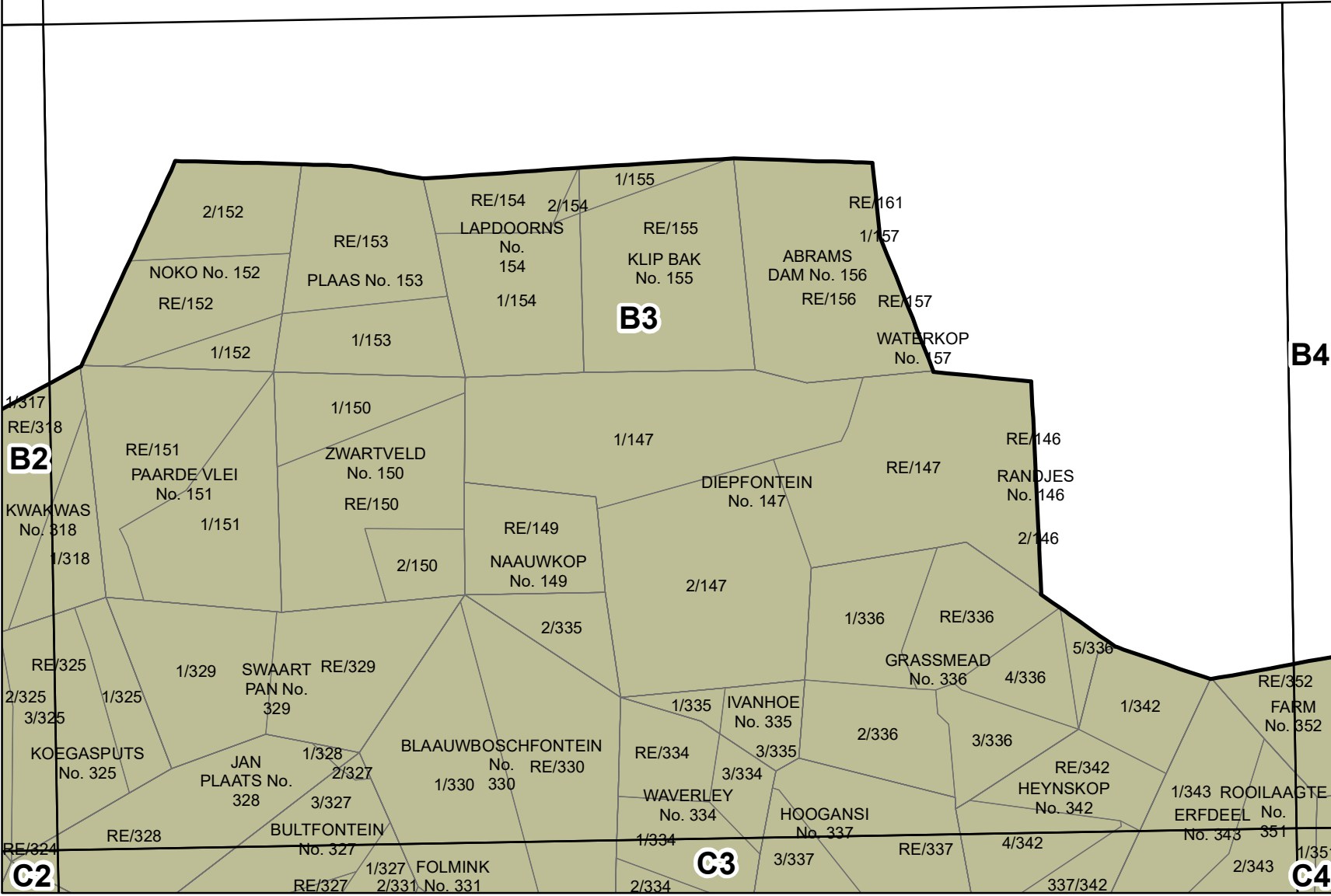


**Siyathemba
Land Use Scheme,
2022**

**Farm Areas
Zoning Base Map**



A2



Legend

Transport Network

- Road Network

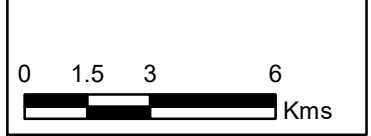
Zoning

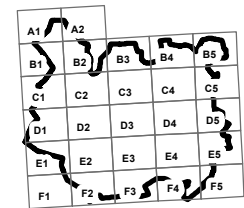
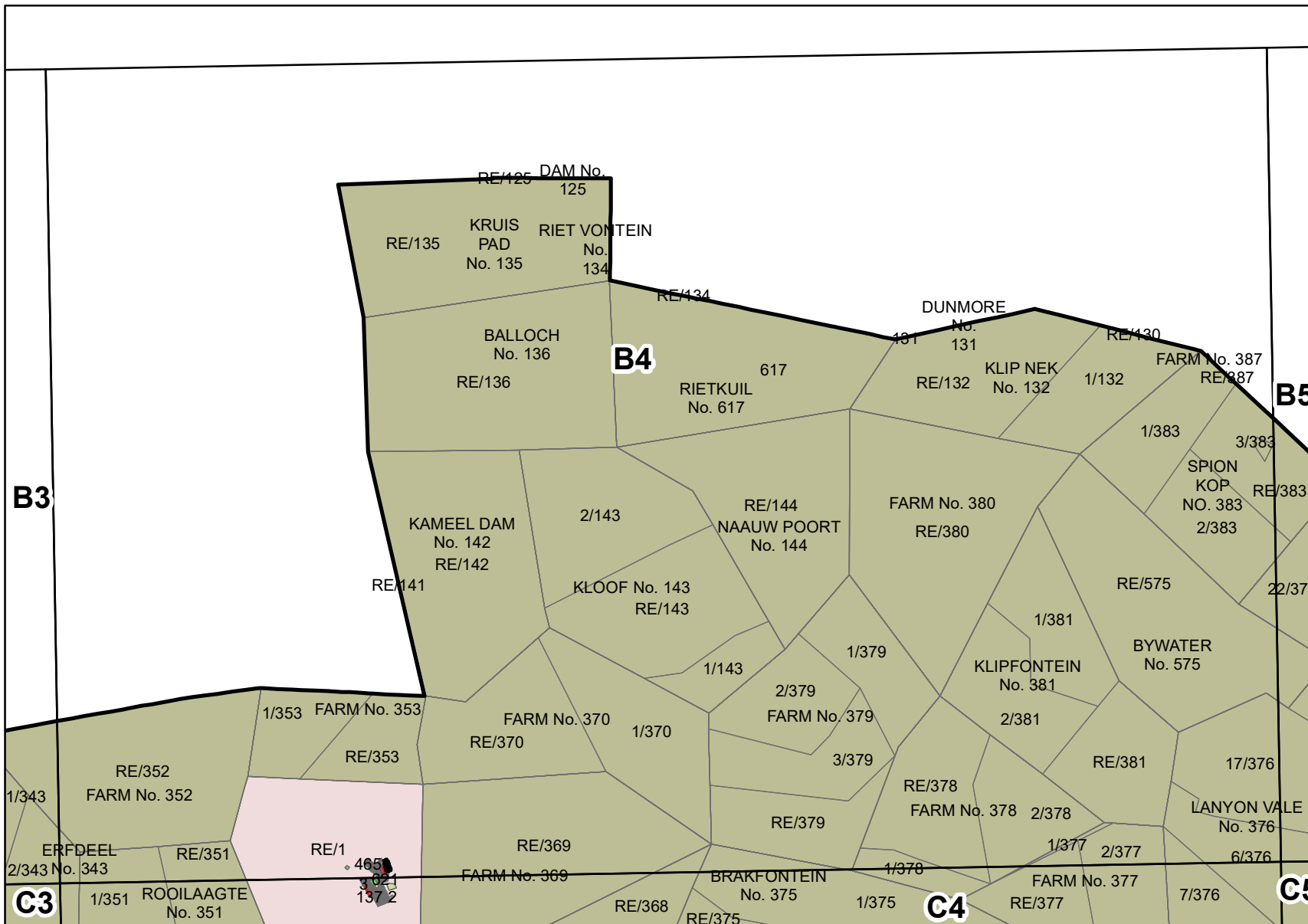
- Agricultural 1
- Agricultural 2
- Business 1
- Business 2
- Cemetery
- Conservation/ Protected Areas
- Government Use
- Industrial 1
- Industrial 2
- Institutional 1
- Institutional 2
- Mining and Quarrying
- Municipal/ Utilities / Authority use
- Private Open Space
- Public Open Space
- Renewable Energy Plants
- Residential 1
- Residential 2
- Residential 3
- Residential 4
- Transport 2
- Transport 4
- Undetermined
- Unregistered/UnApproved Properties



**Siyathemba
Land Use Scheme,
2022**

**Farm Areas
Zoning Base Map**





Legend

Transport Network

- Road Network

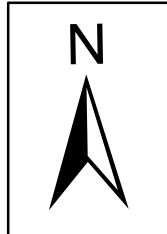
Zoning

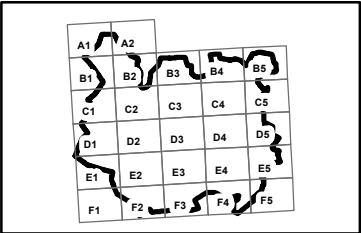
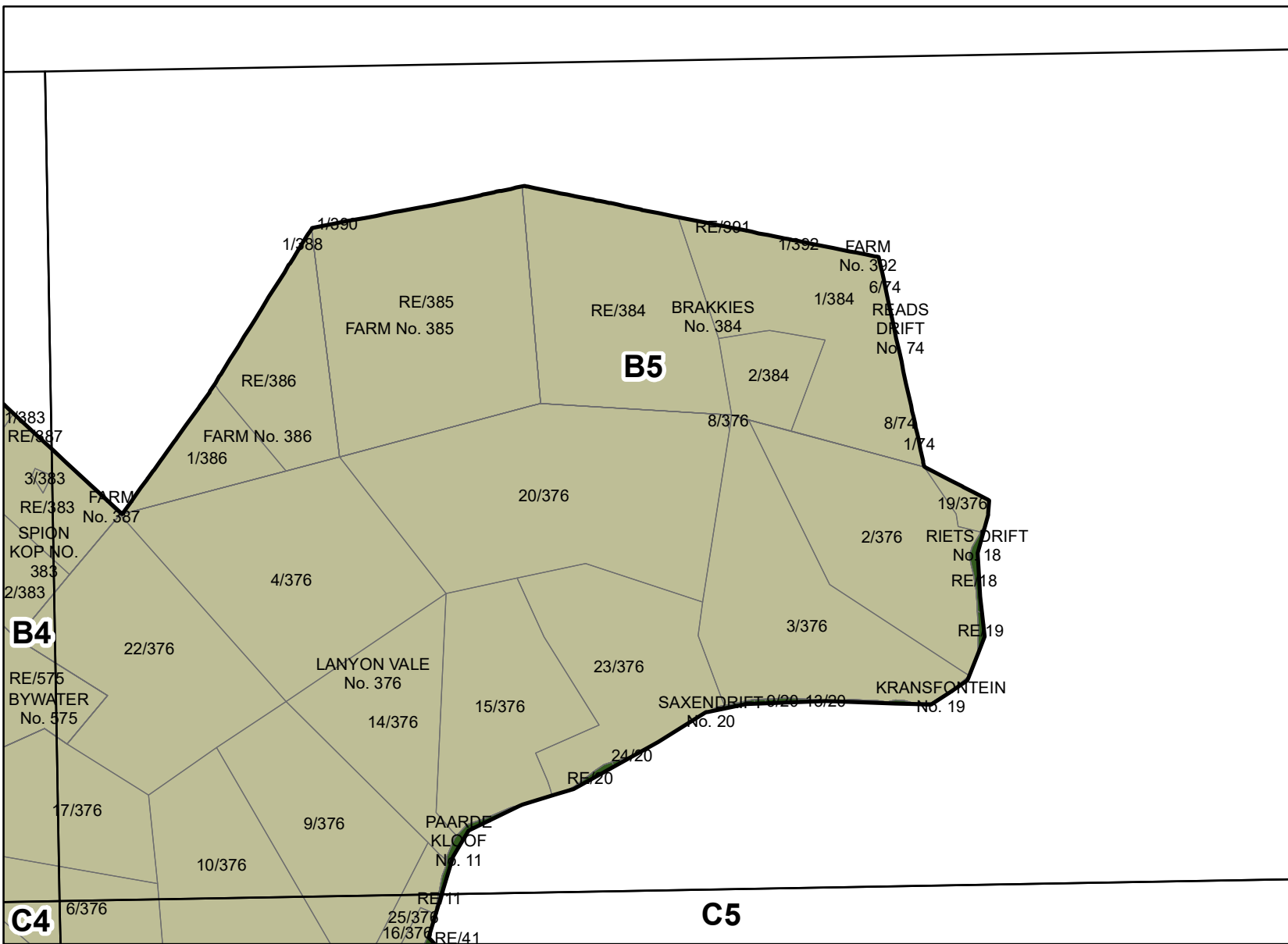
- Agricultural 1
- Agricultural 2
- Business 1
- Business 2
- Cemetery
- Conservation/ Protected Areas
- Government Use
- Industrial 1
- Industrial 2
- Institutional 1
- Institutional 2
- Mining and Quarrying
- Municipal/ Utilities / Authority use
- Private Open Space
- Public Open Space
- Renewable Energy Plants
- Residential 1
- Residential 2
- Residential 3
- Residential 4
- Transport 2
- Transport 4
- Undetermined
- Unregistered/UnApproved Properties



**Siyathemba
Land Use Scheme,
2022**

**Farm Areas
Zoning Base Map**





Legend

Transport Network

- Road Network


Zoning

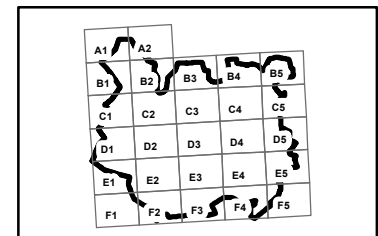
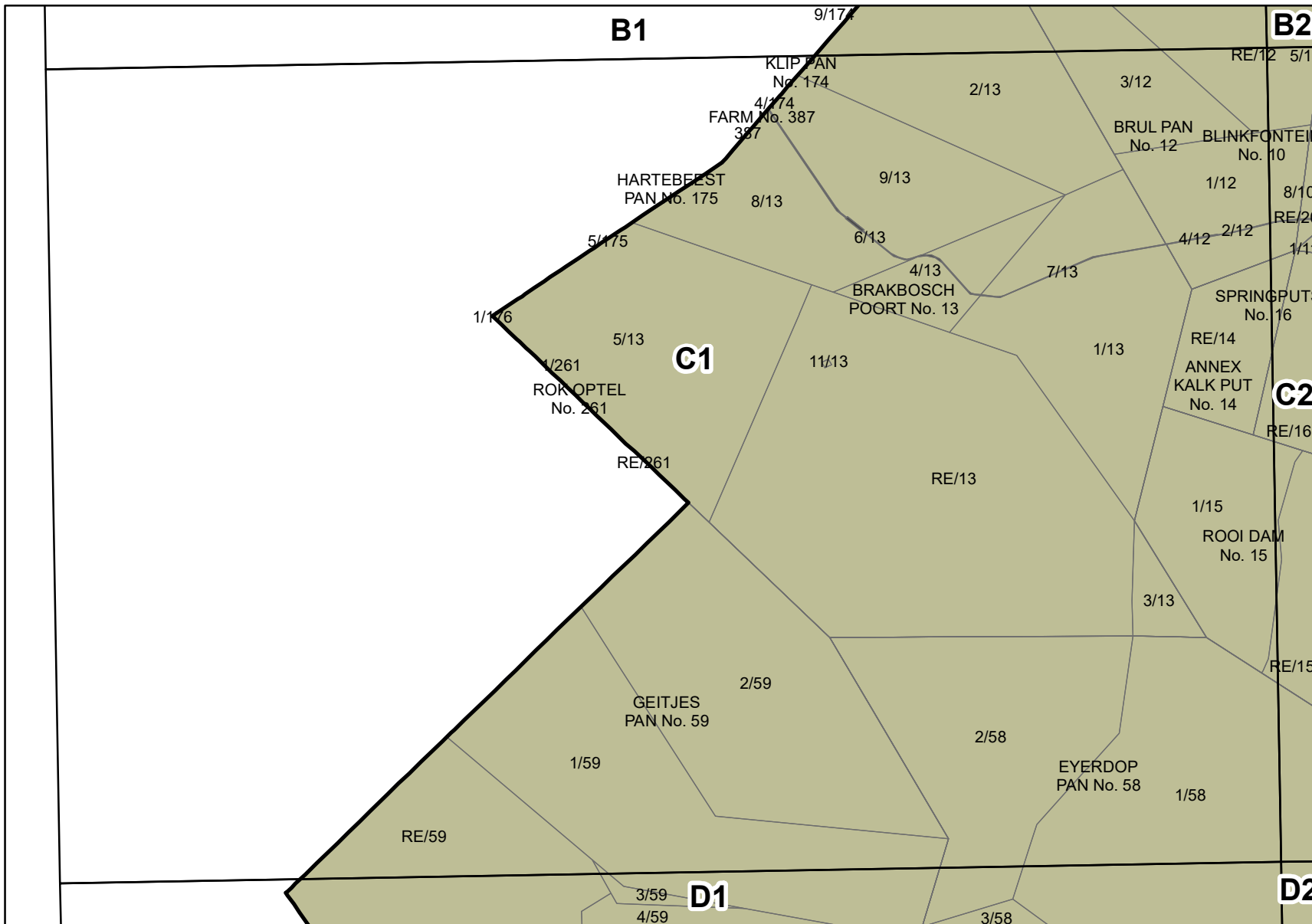
- Agricultural 1
- Agricultural 2
- Business 1
- Business 2
- Cemetery
- Conservation/ Protected Areas
- Government Use
- Industrial 1
- Industrial 2
- Institutional 1
- Institutional 2
- Mining and Quarrying
- Municipal/ Utilities / Authority use
- Private Open Space
- Public Open Space
- Renewable Energy Plants
- Residential 1
- Residential 2
- Residential 3
- Residential 4
- Transport 2
- Transport 4
- Undetermined
- Unregistered/UnApproved Properties



**Siyathemba
Land Use Scheme,
2022**

**Farm Areas
Zoning Base Map**





Legend

Transport Network

- Road Network

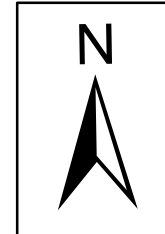
Zoning

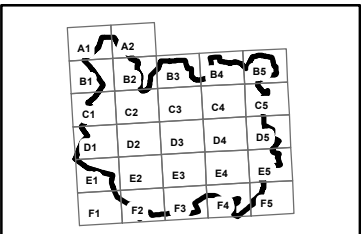
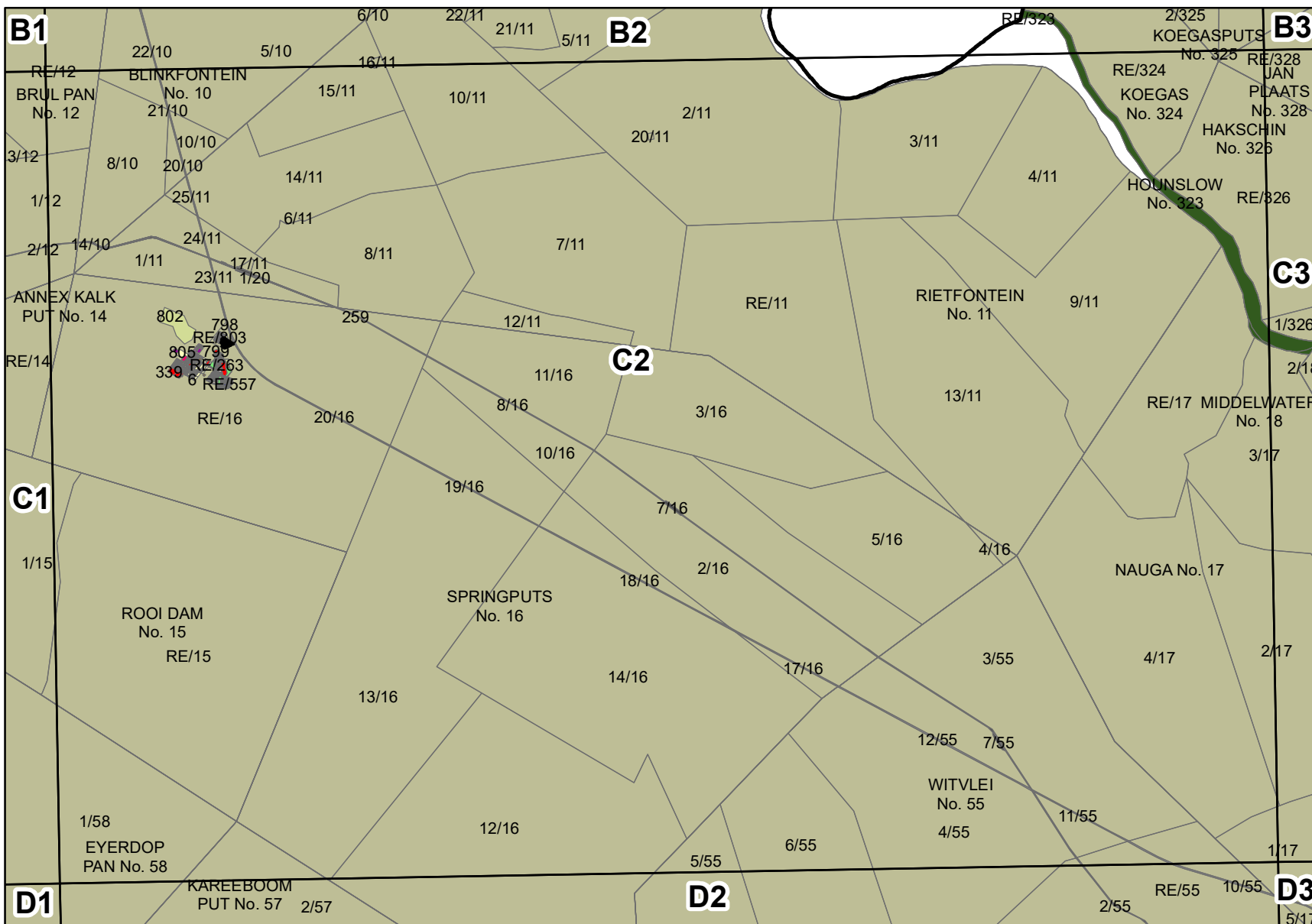
- Agricultural 1
- Agricultural 2
- Business 1
- Business 2
- Cemetery
- Conservation/ Protected Areas
- Government Use
- Industrial 1
- Industrial 2
- Institutional 1
- Institutional 2
- Mining and Quarrying
- Municipal/ Utilities / Authority use
- Private Open Space
- Public Open Space
- Renewable Energy Plants
- Residential 1
- Residential 2
- Residential 3
- Residential 4
- Transport 2
- Transport 4
- Undetermined
- Unregistered/UnApproved Properties



**Siyathemba
Land Use Scheme,
2022**

**Farm Areas
Zoning Base Map**





Legend

Transport Network

- Road Network

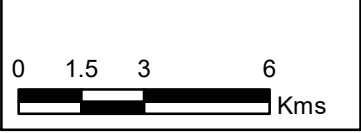

Zoning

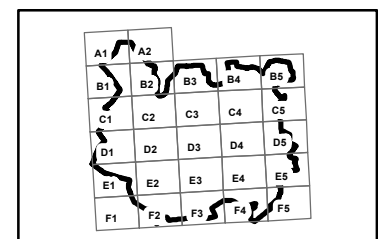
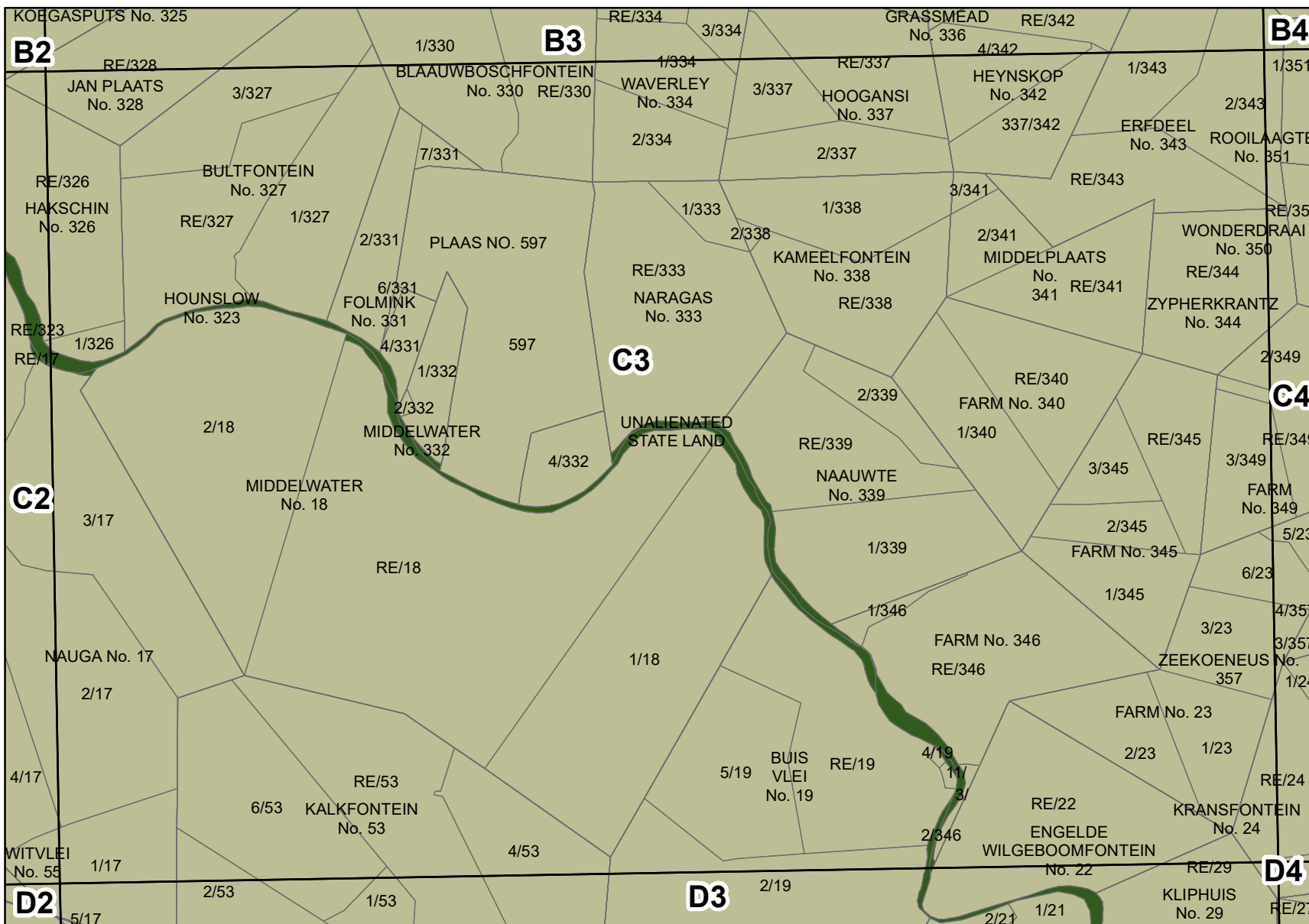
- Agricultural 1
- Agricultural 2
- Business 1
- Business 2
- Cemetery
- Conservation/ Protected Areas
- Government Use
- Industrial 1
- Industrial 2
- Institutional 1
- Institutional 2
- Mining and Quarrying
- Municipal/ Utilities / Authority use
- Private Open Space
- Public Open Space
- Renewable Energy Plants
- Residential 1
- Residential 2
- Residential 3
- Residential 4
- Transport 2
- Transport 4
- Undetermined
- Unregistered/UnApproved Properties



**Siyathemba
Land Use Scheme,
2022**

**Farm Areas
Zoning Base Map**





Legend

Transport Network

- Road Network

Zoning


- Agricultural 1
- Agricultural 2
- Business 1
- Business 2
- Cemetery
- Conservation/ Protected Areas
- Government Use
- Industrial 1
- Industrial 2
- Institutional 1
- Institutional 2
- Mining and Quarrying
- Municipal/ Utilities / Authority use
- Private Open Space
- Public Open Space
- Renewable Energy Plants
- Residential 1
- Residential 2
- Residential 3
- Residential 4
- Transport 2
- Transport 4
- Undetermined
- Unregistered/UnApproved Properties

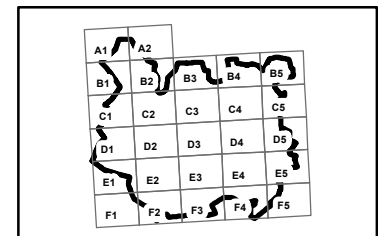
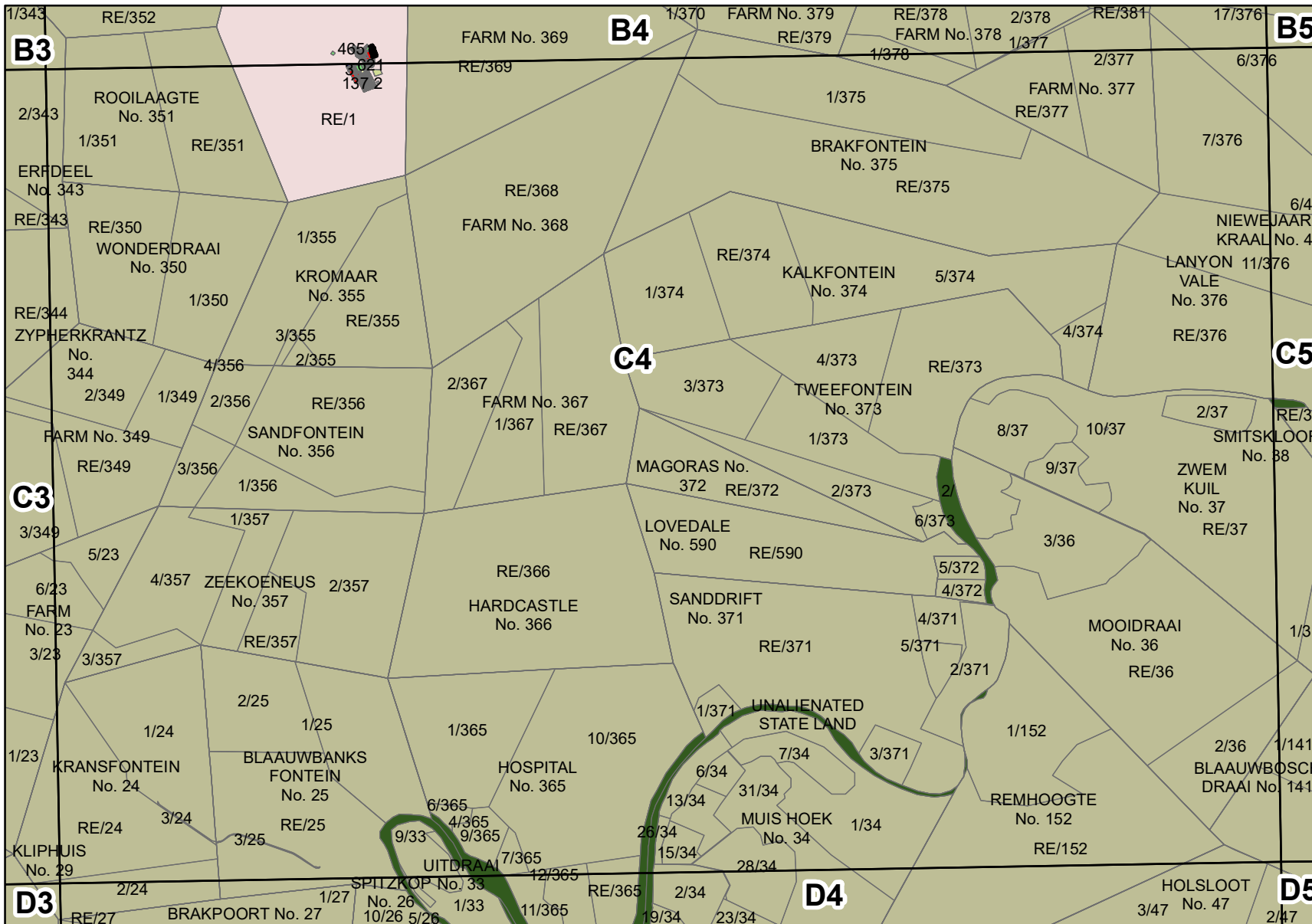
0 1.5 3 6 Kms



Siyathemba Land Use Scheme, 2022

Farm Areas Zoning Base Map





Legend

Transport Network

- Road Network


Zoning

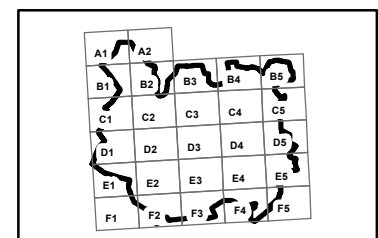
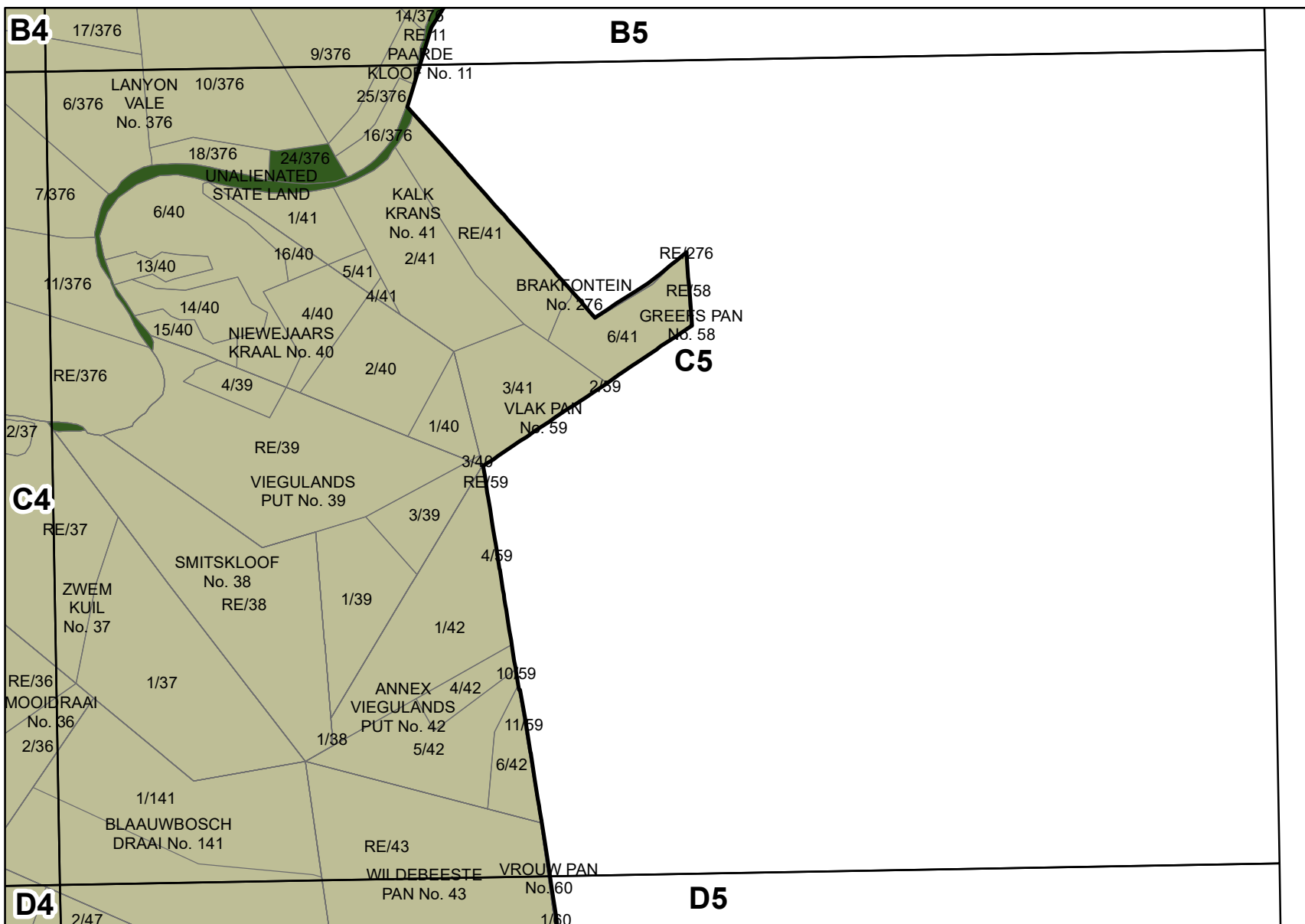
- Agricultural 1
- Agricultural 2
- Business 1
- Business 2
- Cemetery
- Conservation/ Protected Areas
- Government Use
- Industrial 1
- Industrial 2
- Institutional 1
- Institutional 2
- Mining and Quarrying
- Municipal/ Utilities / Authority use
- Private Open Space
- Public Open Space
- Renewable Energy Plants
- Residential 1
- Residential 2
- Residential 3
- Residential 4
- Transport 2
- Transport 4
- Undetermined
- Unregistered/UnApproved Properties



Siyathemba Land Use Scheme, 2022

Farm Areas Zoning Base Map





Legend

Transport Network

- Road Network

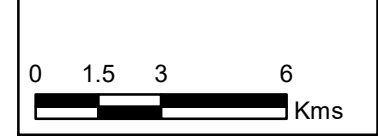
Zoning

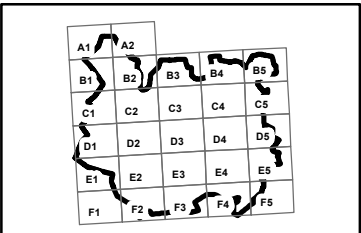
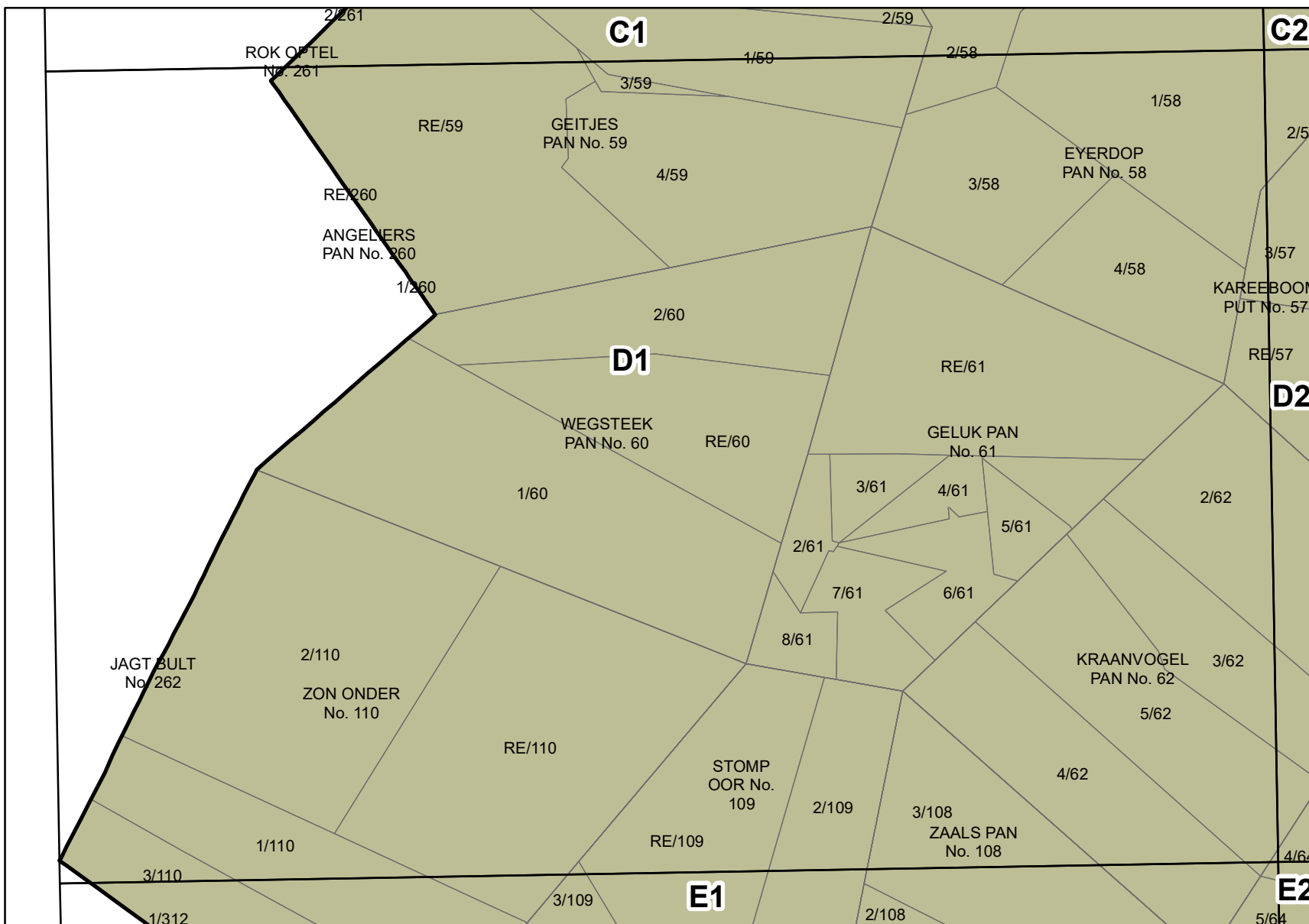
- Agricultural 1
- Agricultural 2
- Business 1
- Business 2
- Cemetery
- Conservation/ Protected Areas
- Government Use
- Industrial 1
- Industrial 2
- Institutional 1
- Institutional 2
- Mining and Quarrying
- Municipal/ Utilities / Authority use
- Private Open Space
- Public Open Space
- Renewable Energy Plants
- Residential 1
- Residential 2
- Residential 3
- Residential 4
- Transport 2
- Transport 4
- Undetermined
- Unregistered/UnApproved Properties



Siyathemba Land Use Scheme, 2022

Farm Areas Zoning Base Map





Legend

Transport Network

- Road Network

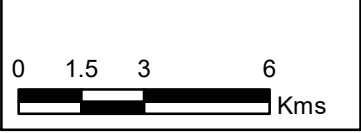

Zoning

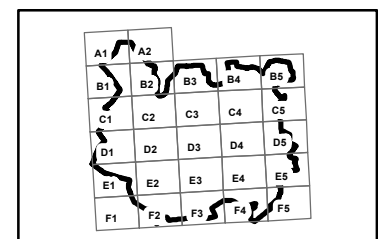
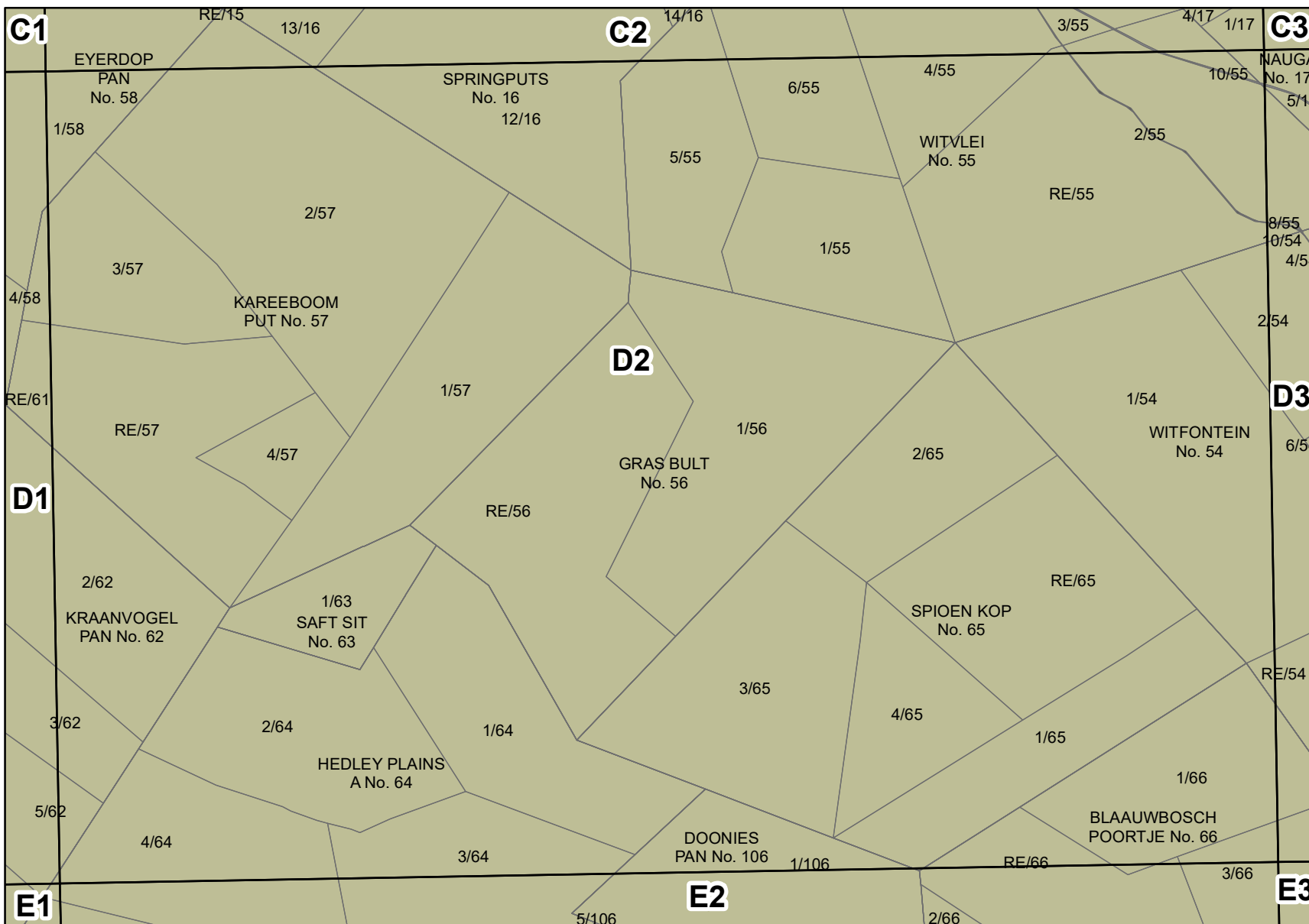
- Agricultural 1
- Agricultural 2
- Business 1
- Business 2
- Cemetery
- Conservation/ Protected Areas
- Government Use
- Industrial 1
- Industrial 2
- Institutional 1
- Institutional 2
- Mining and Quarrying
- Municipal/ Utilities / Authority use
- Private Open Space
- Public Open Space
- Renewable Energy Plants
- Residential 1
- Residential 2
- Residential 3
- Residential 4
- Transport 2
- Transport 4
- Undetermined
- Unregistered/UnApproved Properties



**Siyathemba
Land Use Scheme,
2022**

**Farm Areas
Zoning Base Map**





Legend

Transport Network

- Road Network

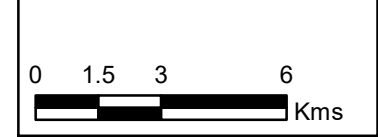
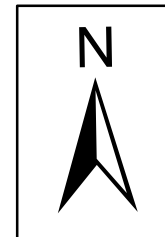
Zoning

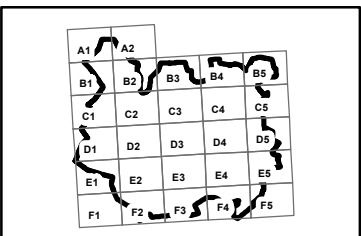
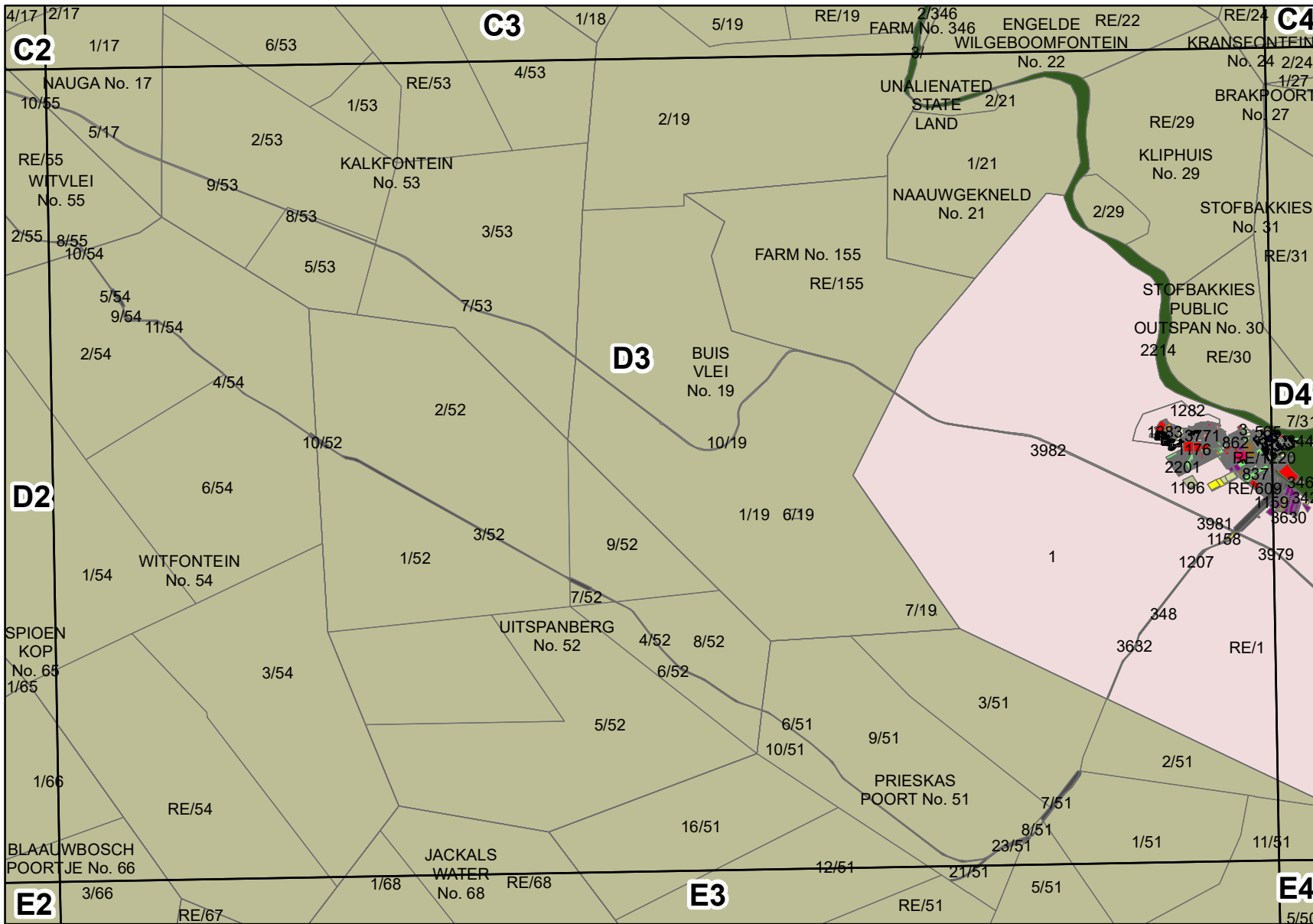
- Agricultural 1
- Agricultural 2
- Business 1
- Business 2
- Cemetery
- Conservation/ Protected Areas
- Government Use
- Industrial 1
- Industrial 2
- Institutional 1
- Institutional 2
- Mining and Quarrying
- Municipal/ Utilities / Authority use
- Private Open Space
- Public Open Space
- Renewable Energy Plants
- Residential 1
- Residential 2
- Residential 3
- Residential 4
- Transport 2
- Transport 4
- Undetermined
- Unregistered/UnApproved Properties



**Siyathemba
Land Use Scheme,
2022**

**Farm Areas
Zoning Base Map**





Legend

Transport Network

- Road Network

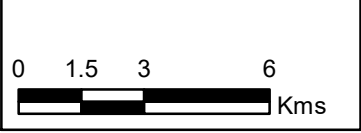

Zoning

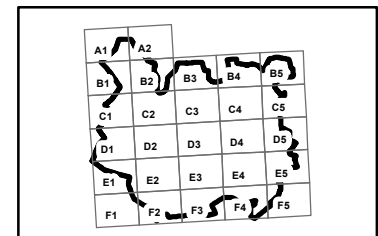
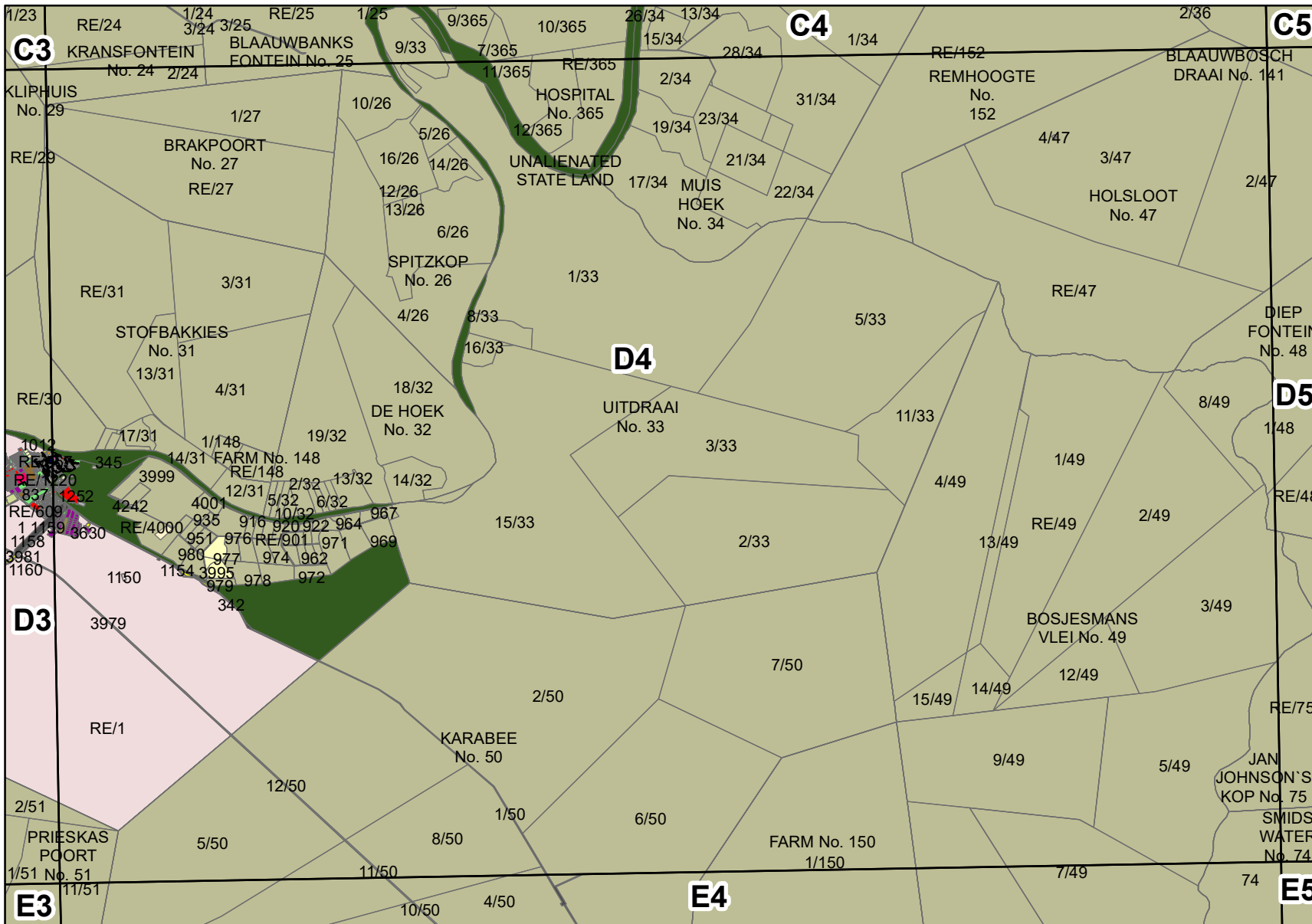
- Agricultural 1
- Agricultural 2
- Business 1
- Business 2
- Cemetery
- Conservation/ Protected Areas
- Government Use
- Industrial 1
- Industrial 2
- Institutional 1
- Institutional 2
- Mining and Quarrying
- Municipal/ Utilities / Authority use
- Private Open Space
- Public Open Space
- Renewable Energy Plants
- Residential 1
- Residential 2
- Residential 3
- Residential 4
- Transport 2
- Transport 4
- Undetermined
- Unregistered/UnApproved Properties



**Siyathemba
Land Use Scheme,
2022**

**Farm Areas
Zoning Base Map**





Legend

Transport Network

- Road Network

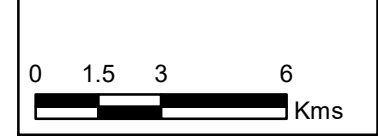
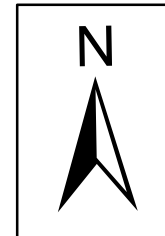
Zoning

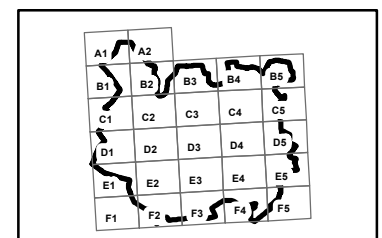
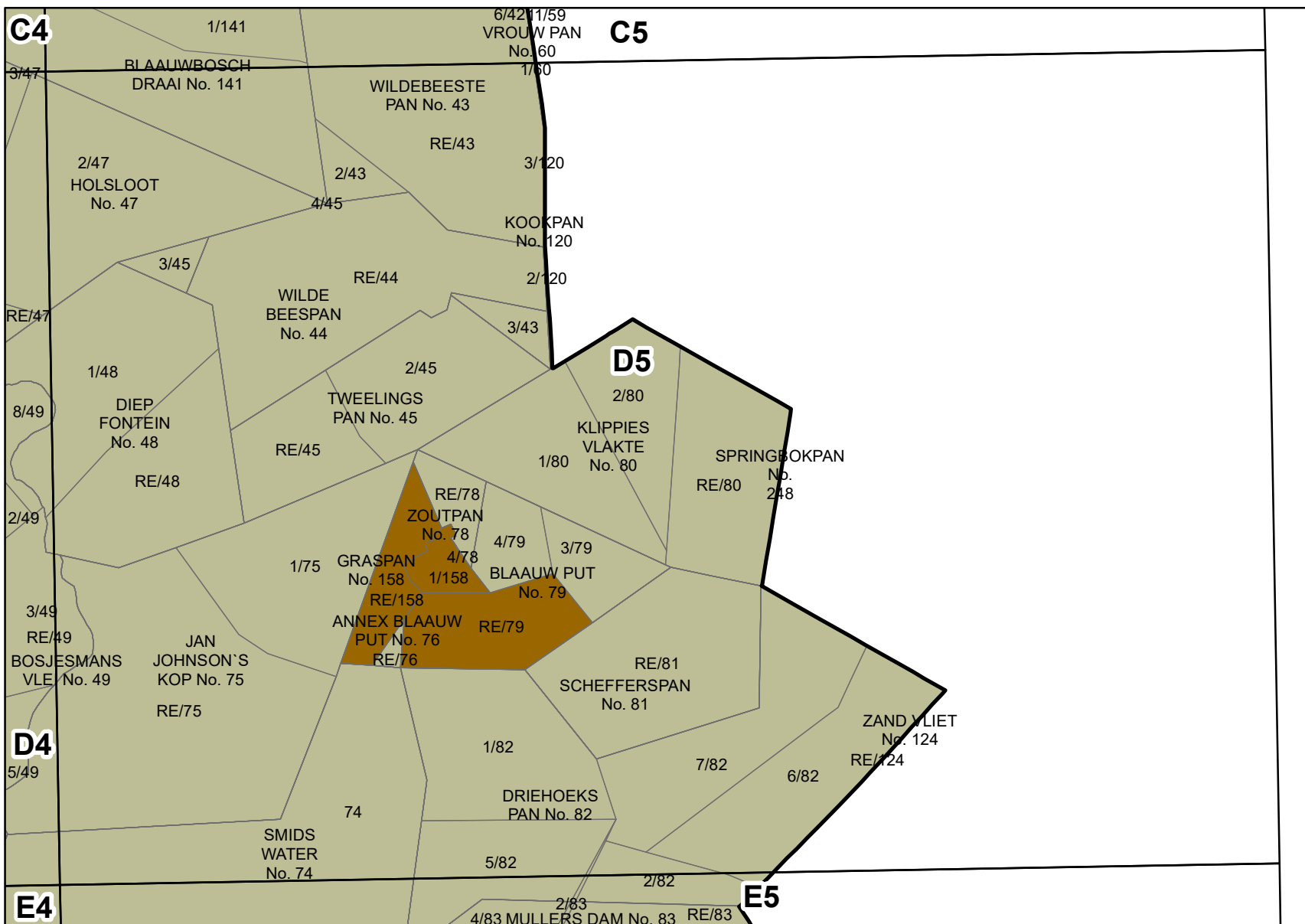
- Agricultural 1
- Agricultural 2
- Business 1
- Business 2
- Cemetery
- Conservation/ Protected Areas
- Government Use
- Industrial 1
- Industrial 2
- Institutional 1
- Institutional 2
- Mining and Quarrying
- Municipal/ Utilities / Authority use
- Private Open Space
- Public Open Space
- Renewable Energy Plants
- Residential 1
- Residential 2
- Residential 3
- Residential 4
- Transport 2
- Transport 4
- Undetermined
- Unregistered/UnApproved Properties



**Siyathemba
Land Use Scheme,
2022**

**Farm Areas
Zoning Base Map**





Legend

Transport Network

- Road Network

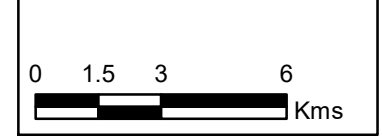
Zoning

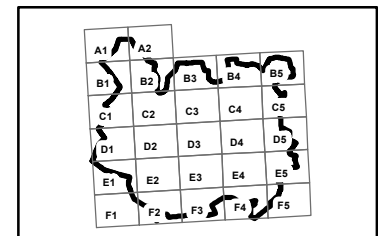
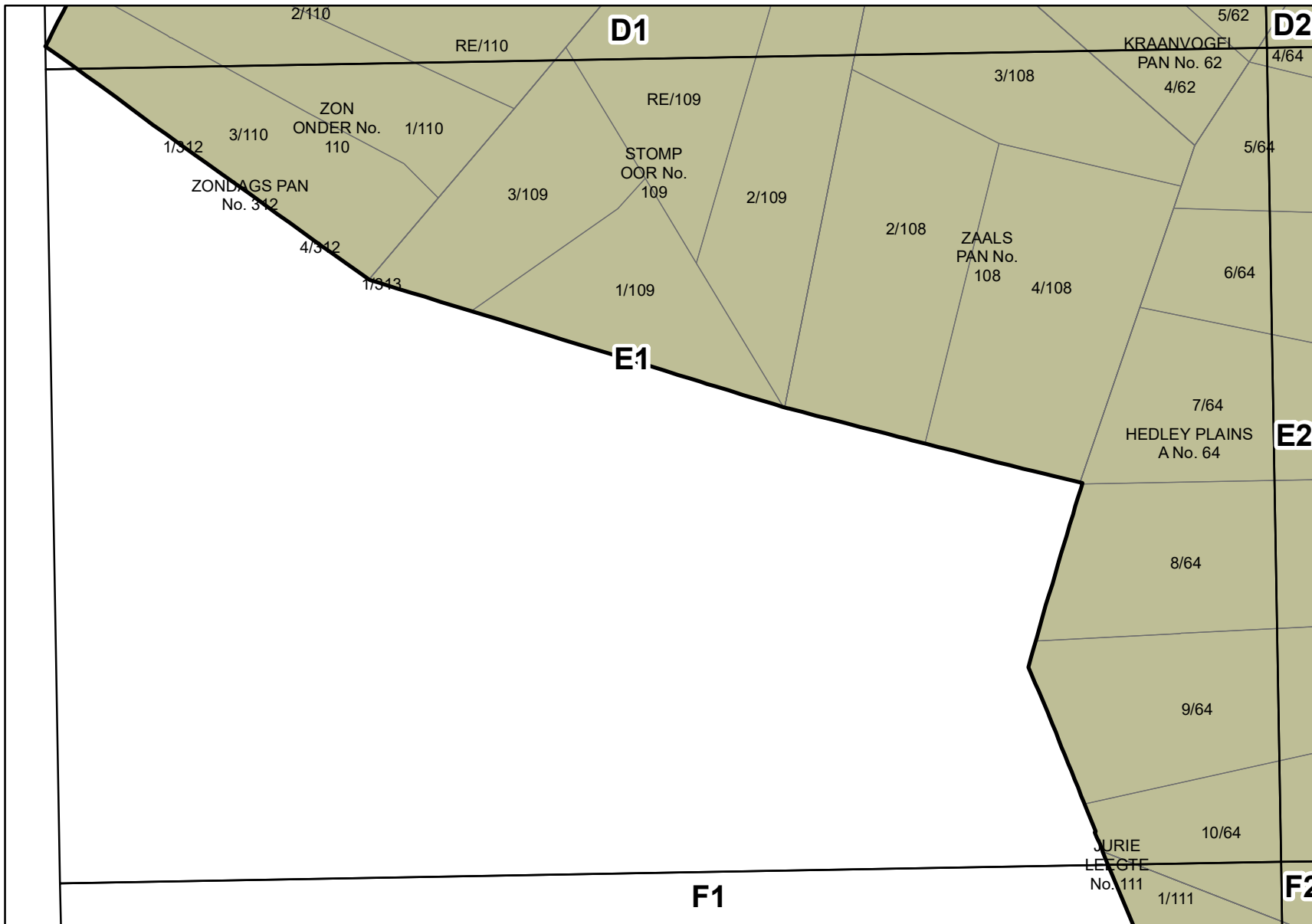
- Agricultural 1
- Agricultural 2
- Business 1
- Business 2
- Cemetery
- Conservation/ Protected Areas
- Government Use
- Industrial 1
- Industrial 2
- Institutional 1
- Institutional 2
- Mining and Quarrying
- Municipal/ Utilities / Authority use
- Private Open Space
- Public Open Space
- Renewable Energy Plants
- Residential 1
- Residential 2
- Residential 3
- Residential 4
- Transport 2
- Transport 4
- Undetermined
- Unregistered/UnApproved Properties



**Siyathemba
Land Use Scheme,
2022**

**Farm Areas
Zoning Base Map**





Legend

Transport Network

- Road Network

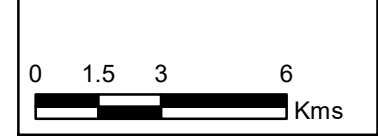

Zoning

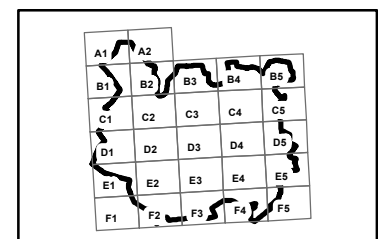
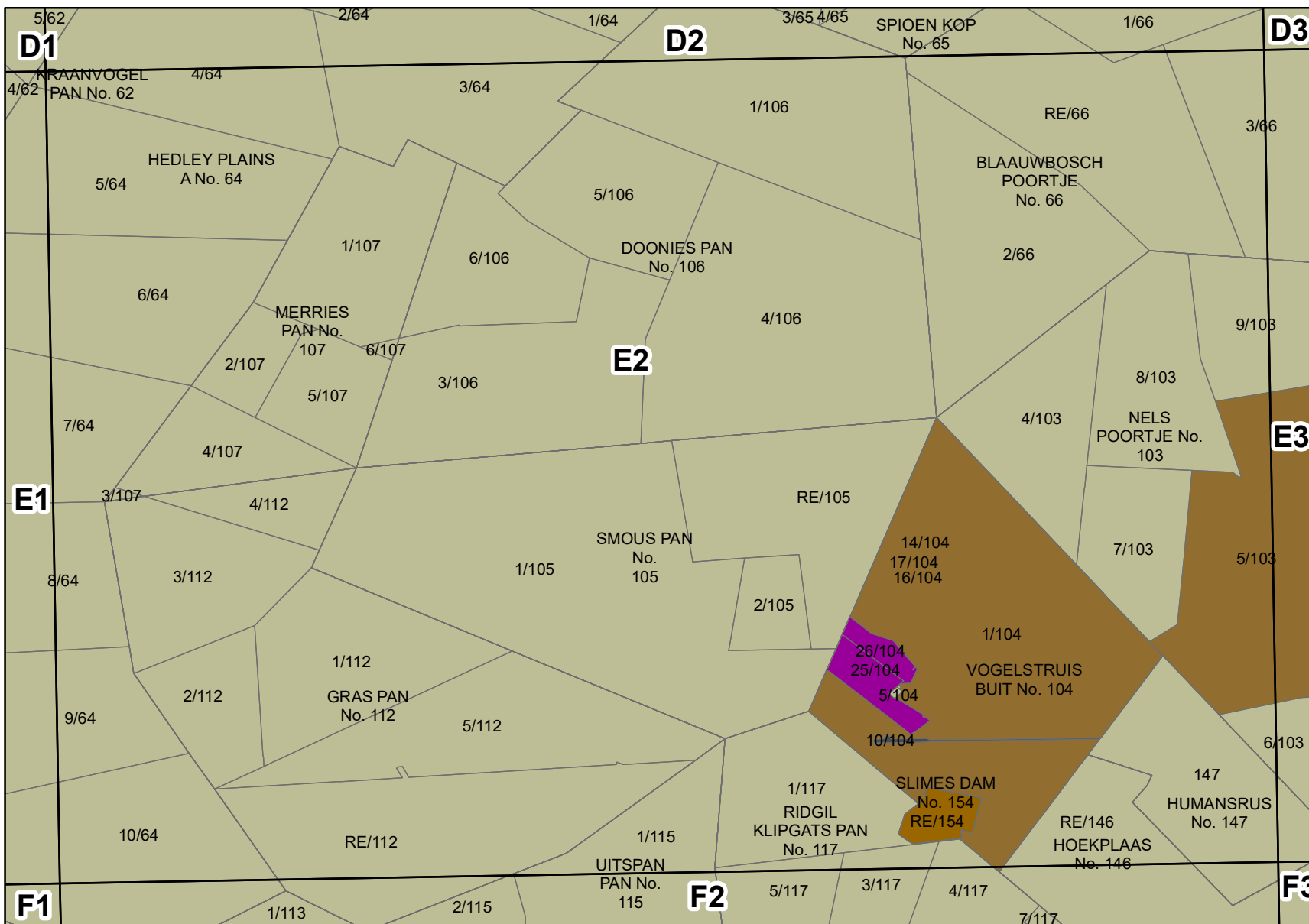
- Agricultural 1
- Agricultural 2
- Business 1
- Business 2
- Cemetery
- Conservation/ Protected Areas
- Government Use
- Industrial 1
- Industrial 2
- Institutional 1
- Institutional 2
- Mining and Quarrying
- Municipal/ Utilities / Authority use
- Private Open Space
- Public Open Space
- Renewable Energy Plants
- Residential 1
- Residential 2
- Residential 3
- Residential 4
- Transport 2
- Transport 4
- Undetermined
- Unregistered/UnApproved Properties



**Siyathemba
Land Use Scheme,
2022**

**Farm Areas
Zoning Base Map**





Legend

Transport Network

- Road Network

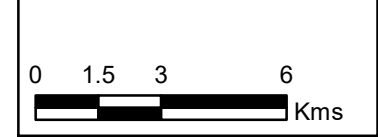
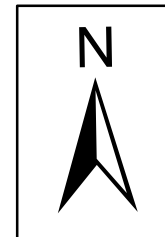
Zoning

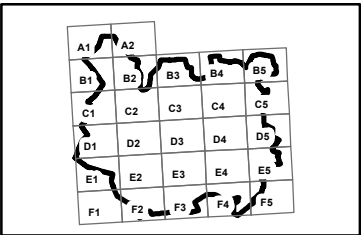
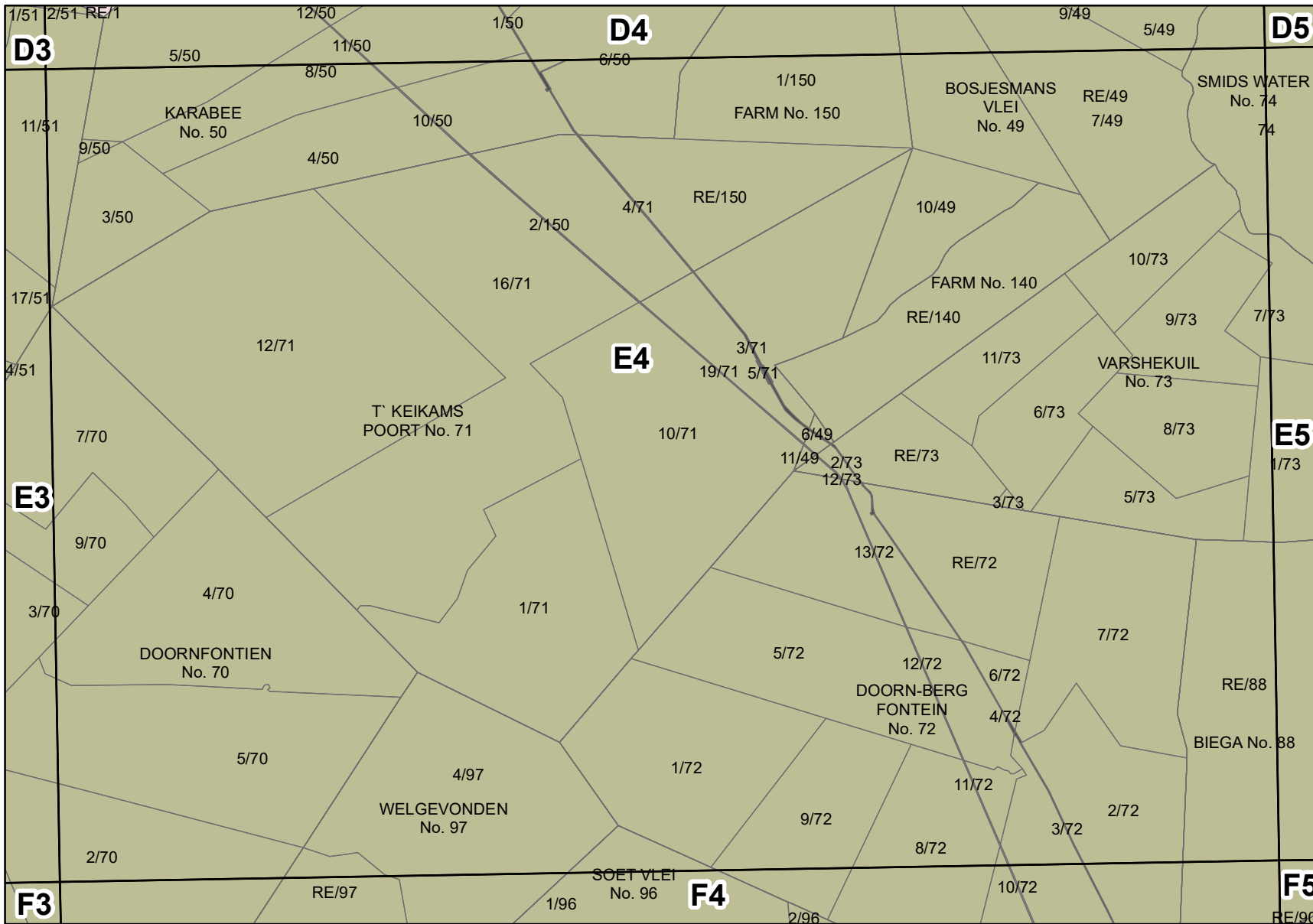
- Agricultural 1
- Agricultural 2
- Business 1
- Business 2
- Cemetery
- Conservation/ Protected Areas
- Government Use
- Industrial 1
- Industrial 2
- Institutional 1
- Institutional 2
- Mining and Quarrying
- Municipal/ Utilities / Authority use
- Private Open Space
- Public Open Space
- Renewable Energy Plants
- Residential 1
- Residential 2
- Residential 3
- Residential 4
- Transport 2
- Transport 4
- Undetermined
- Unregistered/UnApproved Properties



**Siyathemba
Land Use Scheme,
2022**

**Farm Areas
Zoning Base Map**





Legend

Transport Network

- Road Network

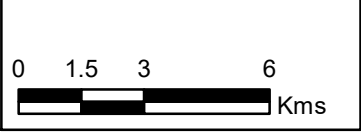

Zoning

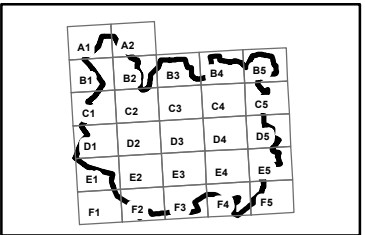
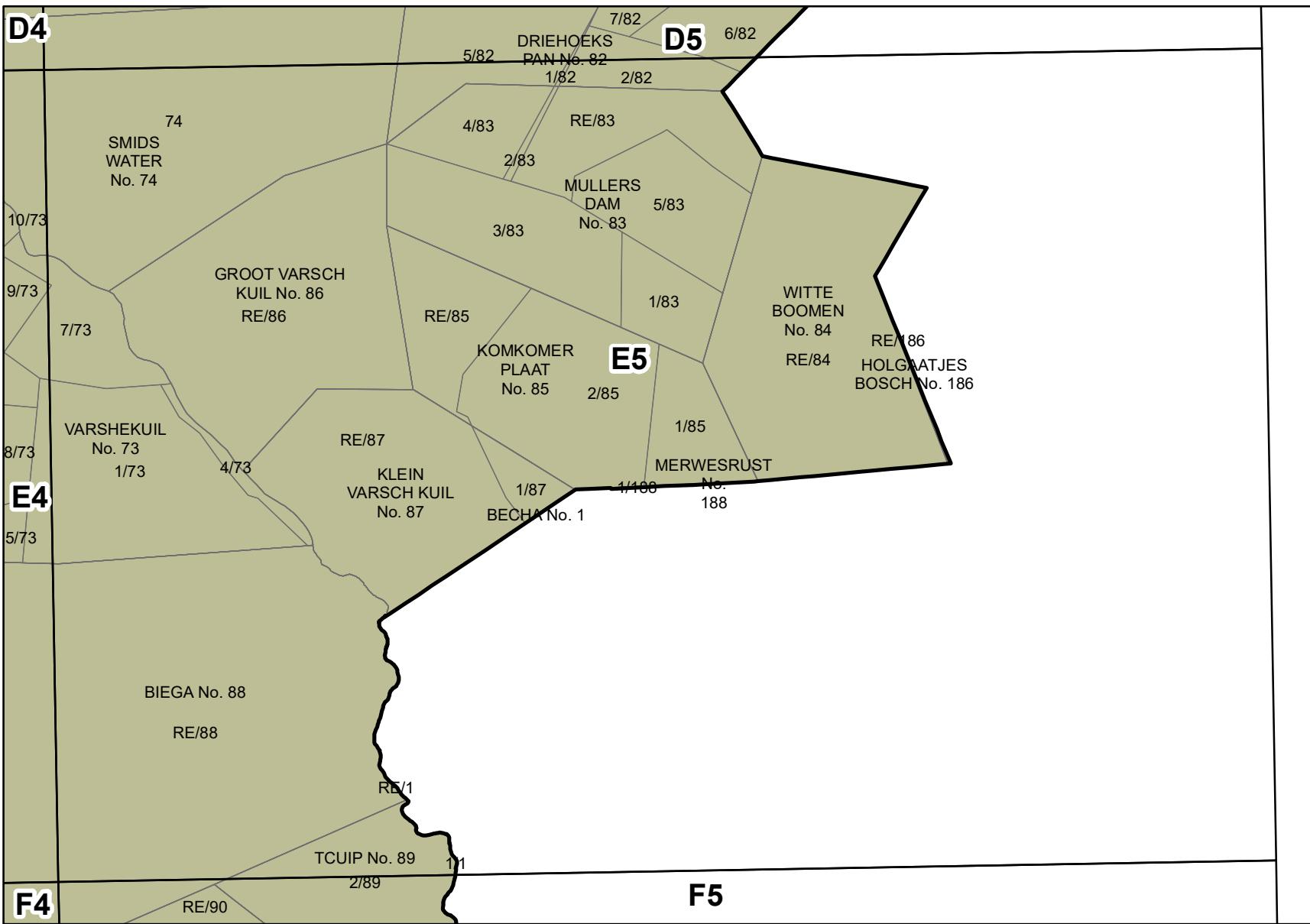
- Agricultural 1
- Agricultural 2
- Business 1
- Business 2
- Cemetery
- Conservation/ Protected Areas
- Government Use
- Industrial 1
- Industrial 2
- Institutional 1
- Institutional 2
- Mining and Quarrying
- Municipal/ Utilities / Authority use
- Private Open Space
- Public Open Space
- Renewable Energy Plants
- Residential 1
- Residential 2
- Residential 3
- Residential 4
- Transport 2
- Transport 4
- Undetermined
- Unregistered/UnApproved Properties



**Siyathemba
Land Use Scheme,
2022**

**Farm Areas
Zoning Base Map**





Legend

Transport Network

- Road Network

Zoning


- Agricultural 1
- Agricultural 2
- Business 1
- Business 2
- Cemetery
- Conservation/ Protected Areas
- Government Use
- Industrial 1
- Industrial 2
- Institutional 1
- Institutional 2
- Mining and Quarrying
- Municipal/ Utilities / Authority use
- Private Open Space
- Public Open Space
- Renewable Energy Plants
- Residential 1
- Residential 2
- Residential 3
- Residential 4
- Transport 2
- Transport 4
- Undetermined
- Unregistered/UnApproved Properties

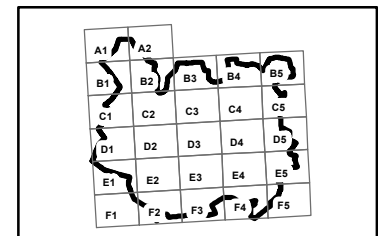
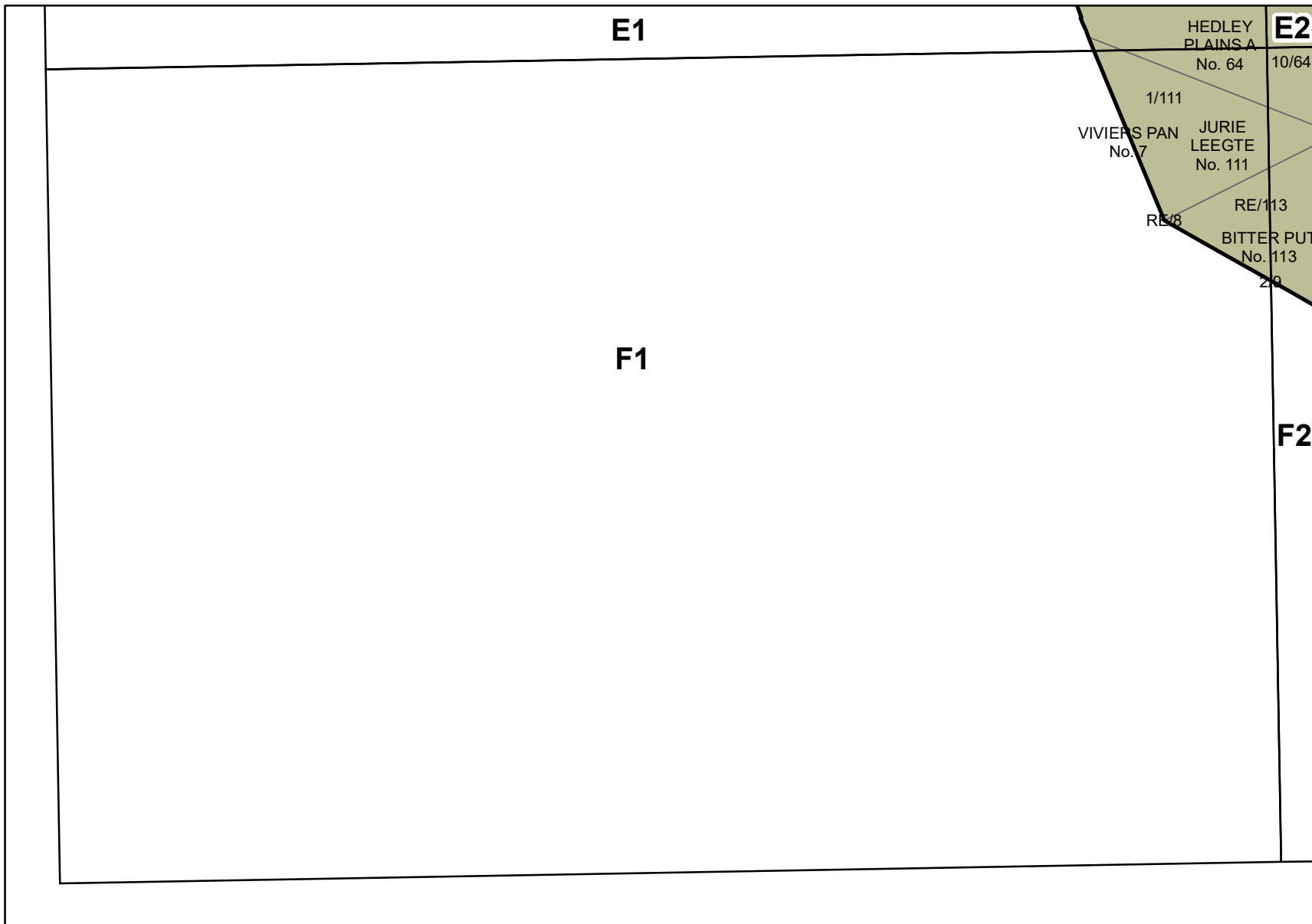
0 1.5 3 6 Kms



**Siyathemba
Land Use Scheme,
2022**

**Farm Areas
Zoning Base Map**





Legend

Transport Network

- Road Network

Zoning

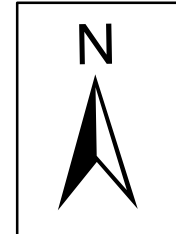
- Agricultural 1
- Agricultural 2
- Business 1
- Business 2
- Cemetery
- Conservation/ Protected Areas
- Government Use
- Industrial 1
- Industrial 2
- Institutional 1
- Institutional 2
- Mining and Quarrying
- Municipal/ Utilities / Authority use
- Private Open Space
- Public Open Space
- Renewable Energy Plants
- Residential 1
- Residential 2
- Residential 3
- Residential 4
- Transport 2
- Transport 4
- Undetermined
- Unregistered/UnApproved Properties

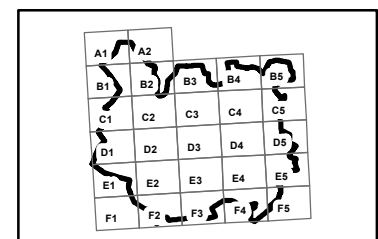
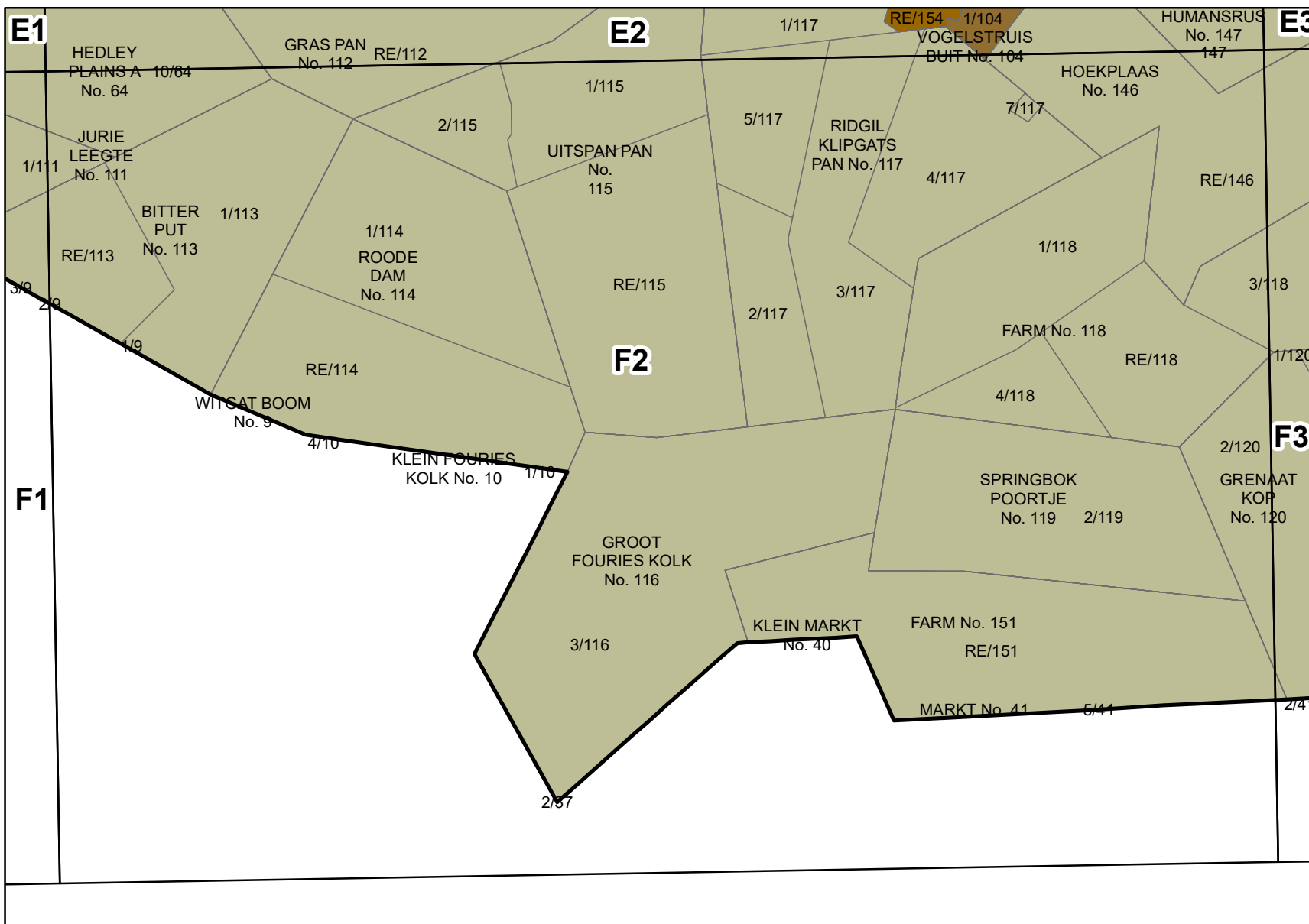
0 1.5 3 6 Kms



**Siyathemba
Land Use Scheme,
2022**

**Farm Areas
Zoning Base Map**





Legend

Transport Network

- Road Network

Zoning

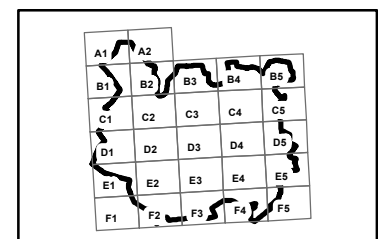
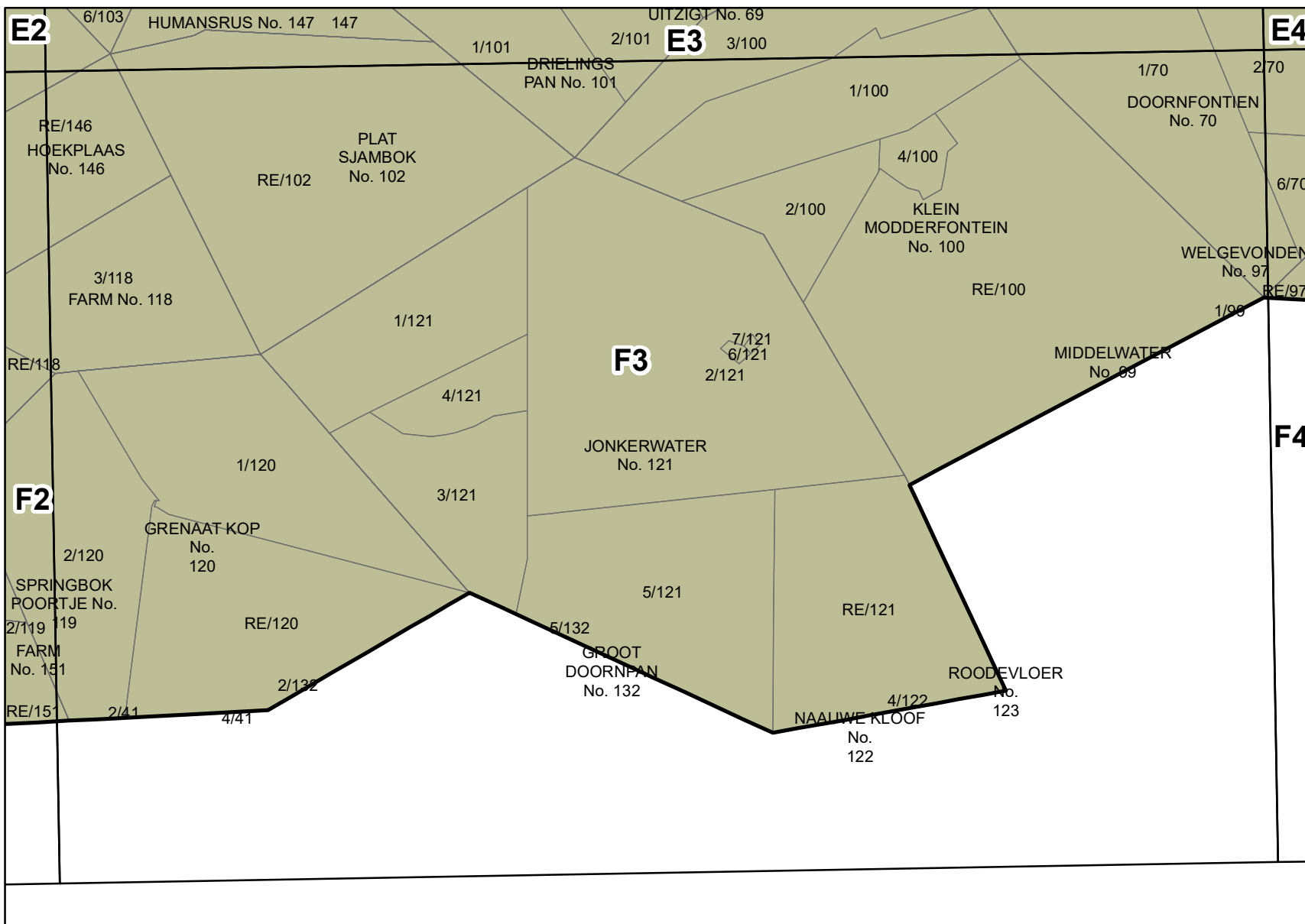
- Agricultural 1
- Agricultural 2
- Business 1
- Business 2
- Cemetery
- Conservation/ Protected Areas
- Government Use
- Industrial 1
- Industrial 2
- Institutional 1
- Institutional 2
- Mining and Quarrying
- Municipal/ Utilities / Authority use
- Private Open Space
- Public Open Space
- Renewable Energy Plants
- Residential 1
- Residential 2
- Residential 3
- Residential 4
- Transport 2
- Transport 4
- Undetermined
- Unregistered/UnApproved Properties



**Siyathemba
Land Use Scheme,
2022**

**Farm Areas
Zoning Base Map**





Legend

Transport Network

- Road Network

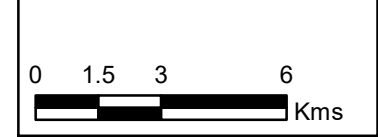

Zoning

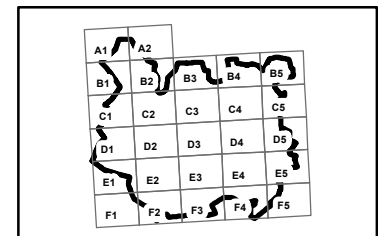
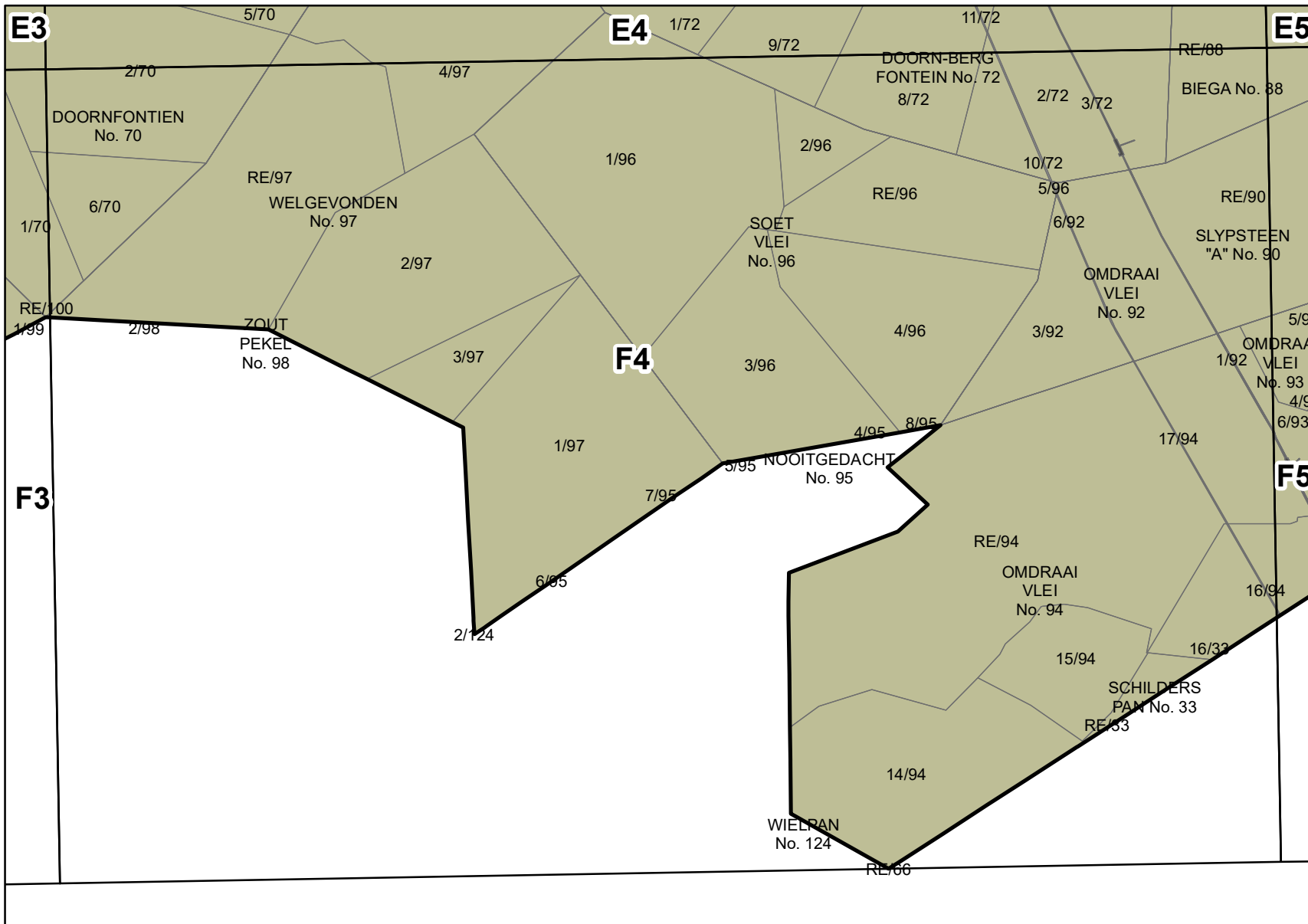
- Agricultural 1
- Agricultural 2
- Business 1
- Business 2
- Cemetery
- Conservation/ Protected Areas
- Government Use
- Industrial 1
- Industrial 2
- Institutional 1
- Institutional 2
- Mining and Quarrying
- Municipal/ Utilities / Authority use
- Private Open Space
- Public Open Space
- Renewable Energy Plants
- Residential 1
- Residential 2
- Residential 3
- Residential 4
- Transport 2
- Transport 4
- Undetermined
- Unregistered/UnApproved Properties



**Siyathemba
Land Use Scheme,
2022**

**Farm Areas
Zoning Base Map**





Legend

Transport Network

- Road Network

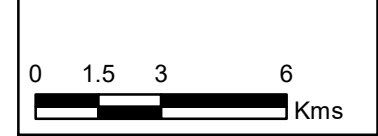

Zoning

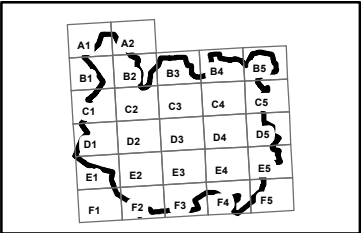
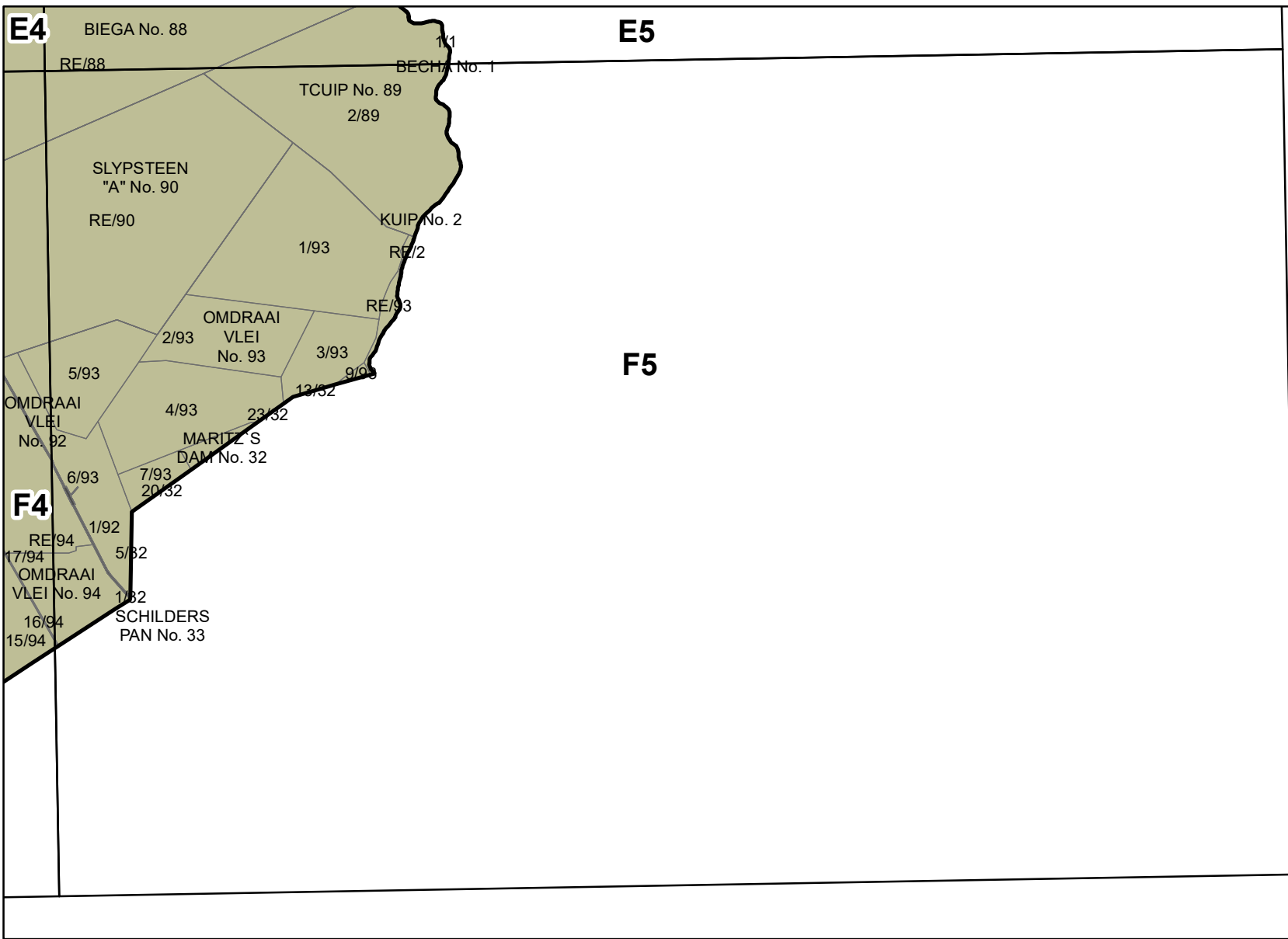
- Agricultural 1
- Agricultural 2
- Business 1
- Business 2
- Cemetery
- Conservation/ Protected Areas
- Government Use
- Industrial 1
- Industrial 2
- Institutional 1
- Institutional 2
- Mining and Quarrying
- Municipal/ Utilities / Authority use
- Private Open Space
- Public Open Space
- Renewable Energy Plants
- Residential 1
- Residential 2
- Residential 3
- Residential 4
- Transport 2
- Transport 4
- Undetermined
- Unregistered/UnApproved Properties



**Siyathemba
Land Use Scheme,
2022**

**Farm Areas
Zoning Base Map**





Legend

Transport Network

- Road Network


Zoning

- Agricultural 1
- Agricultural 2
- Business 1
- Business 2
- Cemetery
- Conservation/ Protected Areas
- Government Use
- Industrial 1
- Industrial 2
- Institutional 1
- Institutional 2
- Mining and Quarrying
- Municipal/ Utilities / Authority use
- Private Open Space
- Public Open Space
- Renewable Energy Plants
- Residential 1
- Residential 2
- Residential 3
- Residential 4
- Transport 2
- Transport 4
- Undetermined
- Unregistered/UnApproved Properties



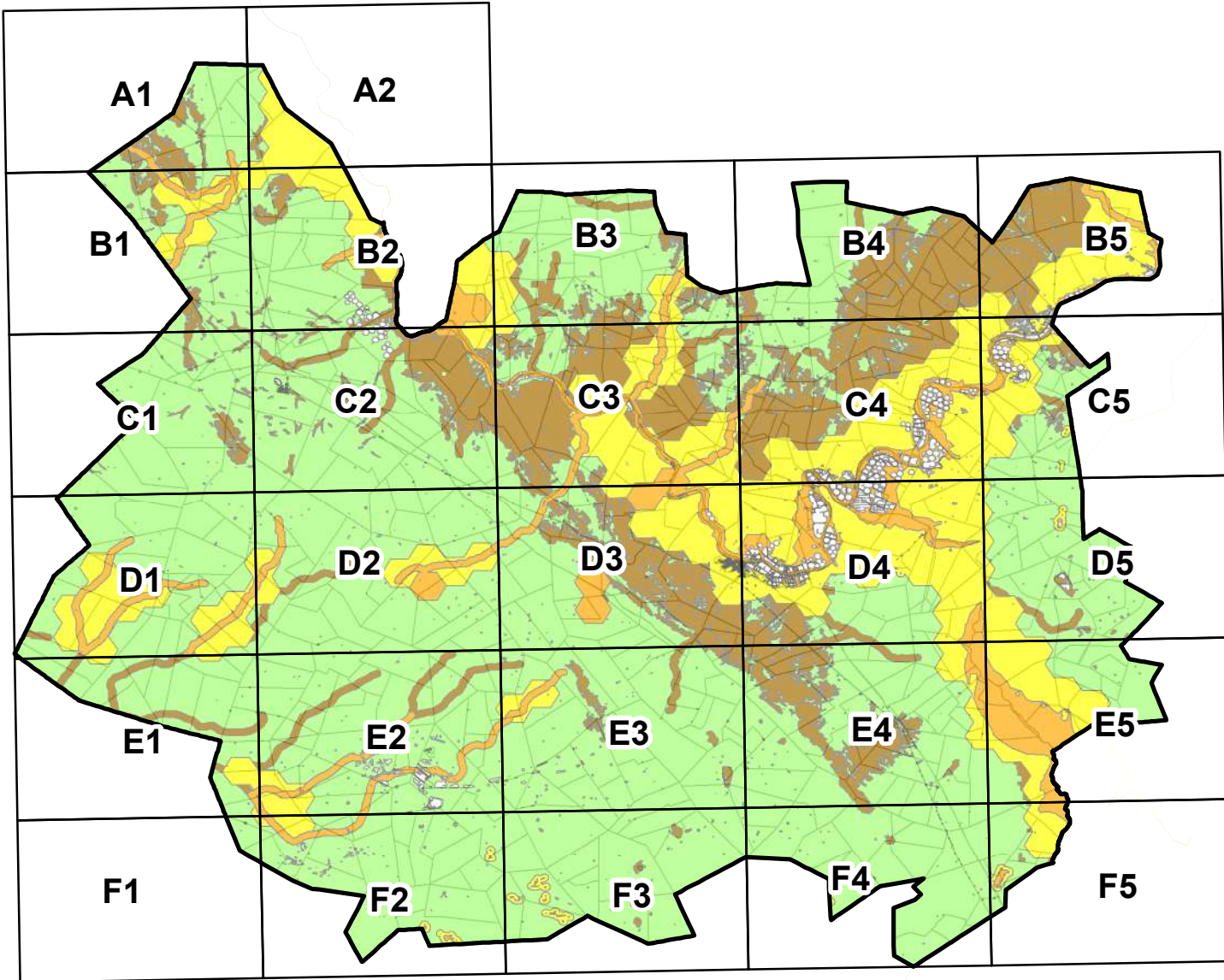
**Siyathemba
Land Use Scheme,
2022**

**Farm Areas
Zoning Base Map**



Overlay Zone Detailed Maps


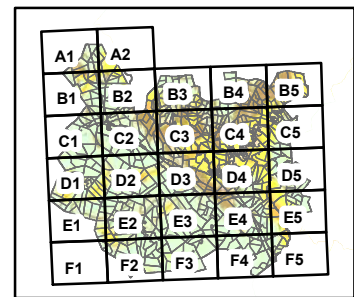
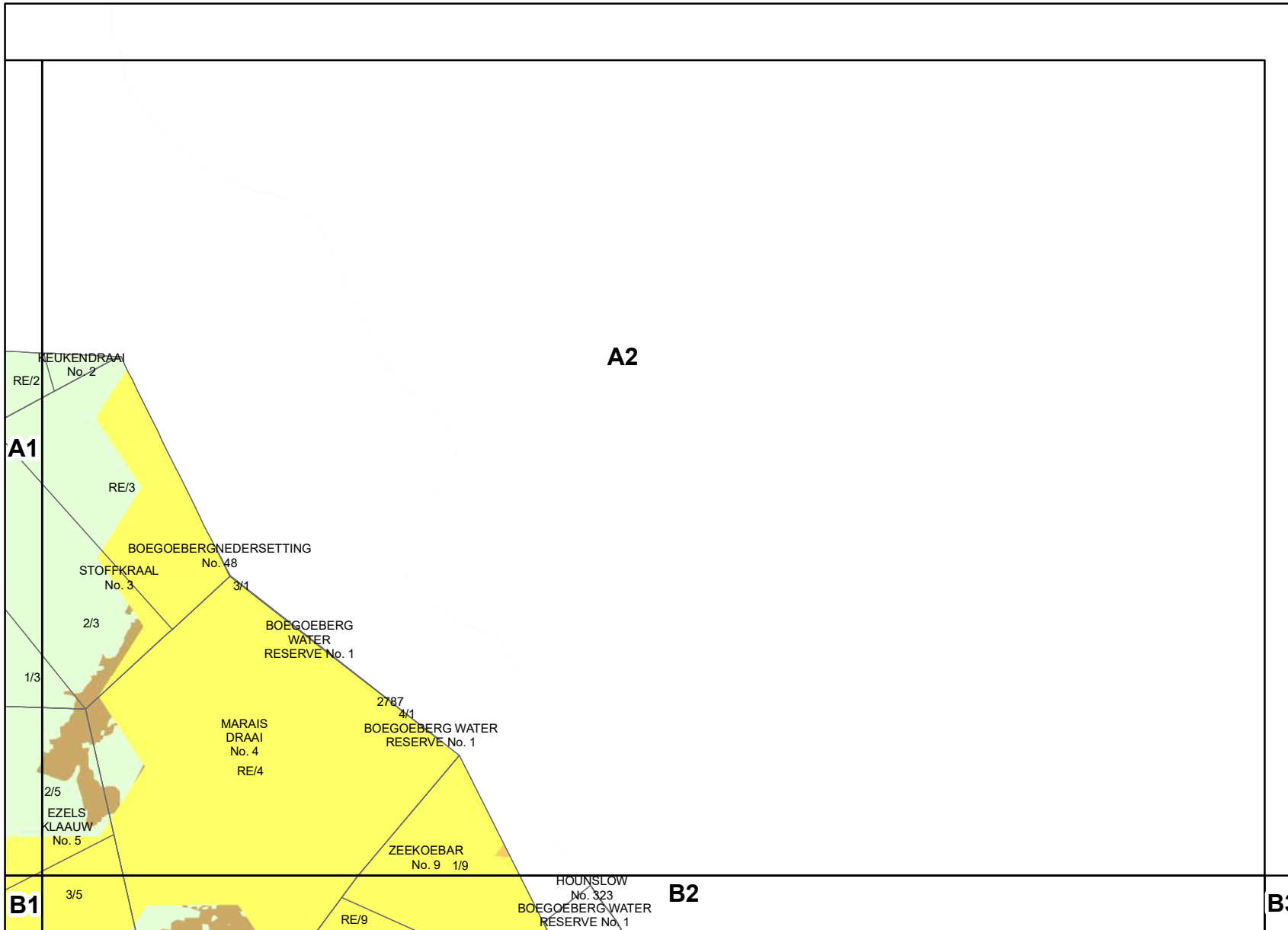
(Grid Maps/ Zoomed-in Maps)



**Siyathemba
Land Use Scheme,
2022**

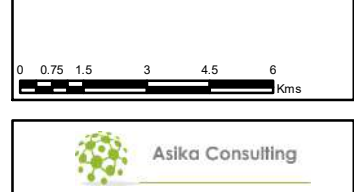
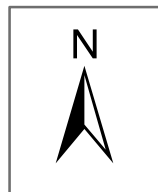
**Key Map:
Critical Biodiversity Areas
Base Map**


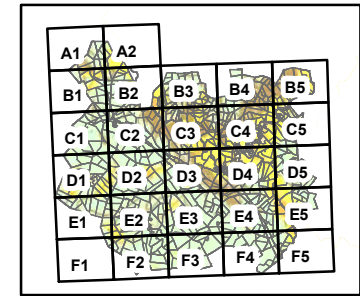
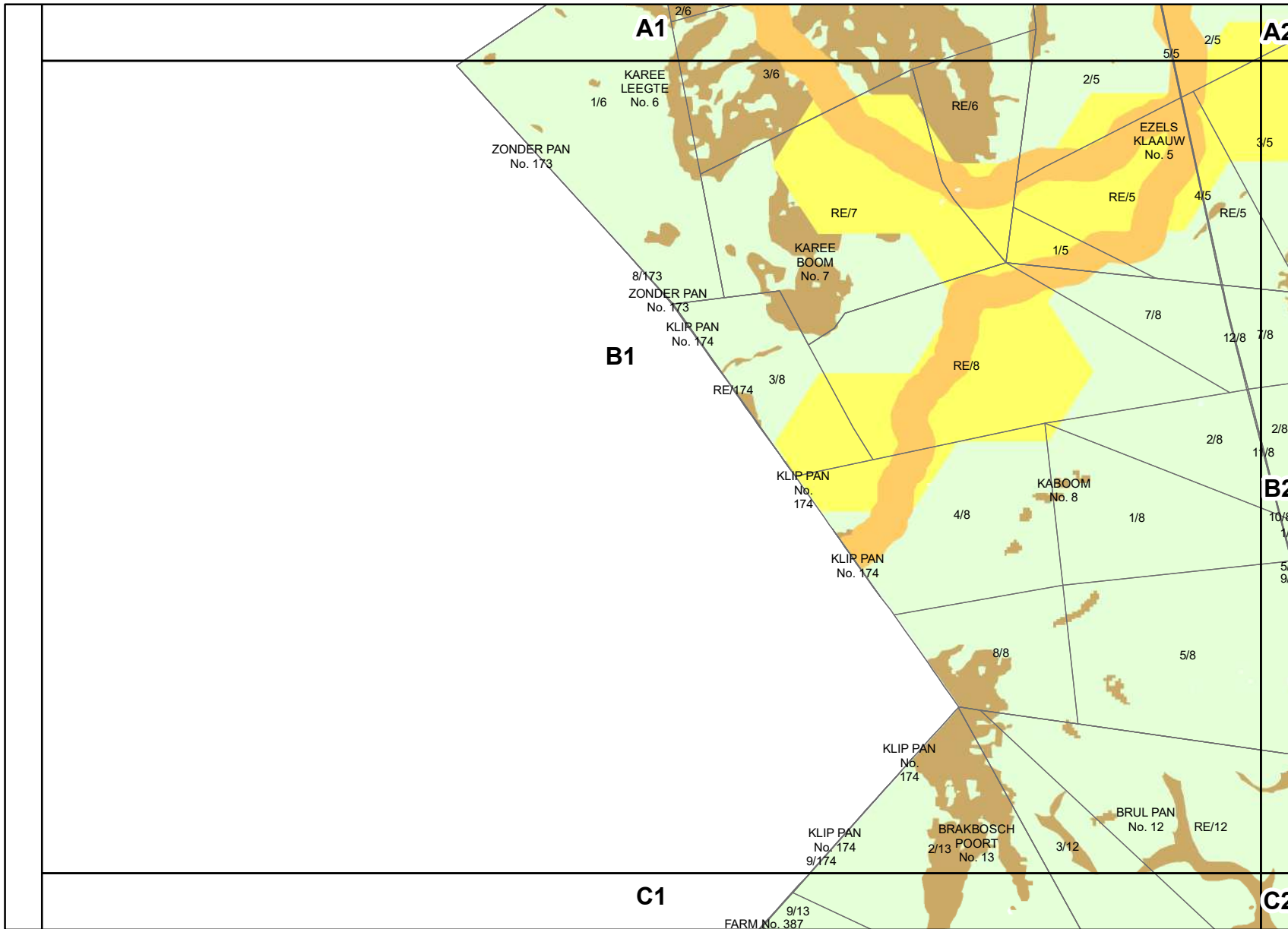




**Siyathemba
Land Use Scheme
2022**

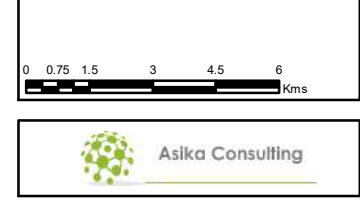
**CBA Overlay
Zone**




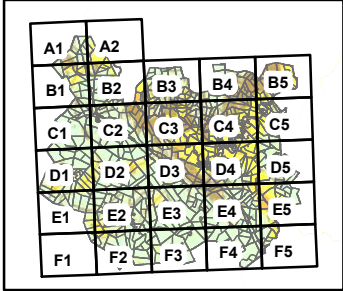
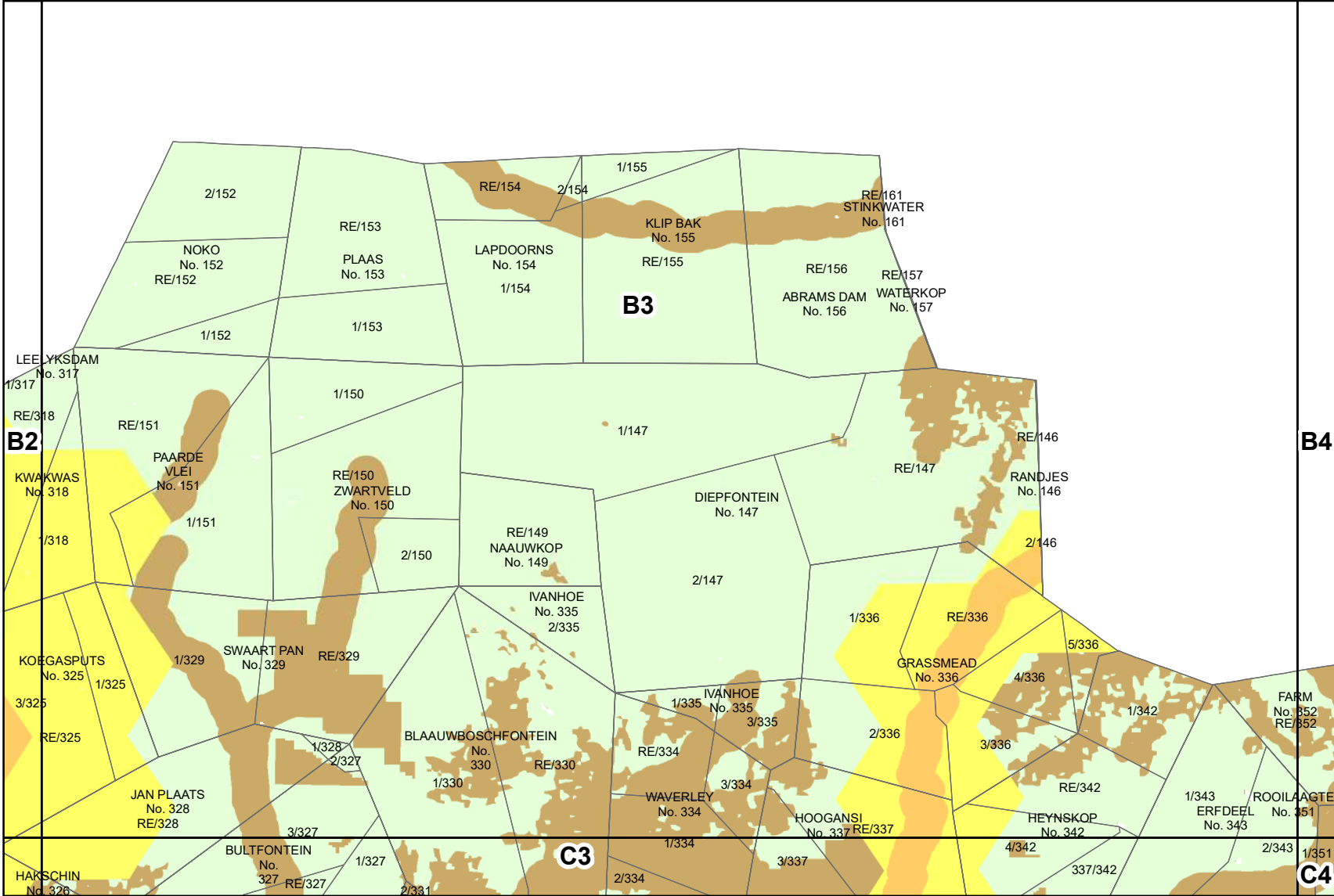


**Siyathemba
Land Use Scheme
2022**

CBA Overlay Zone

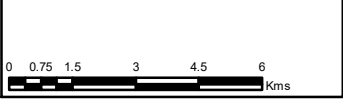


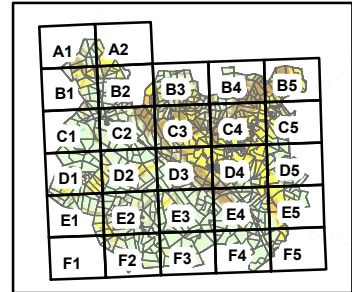
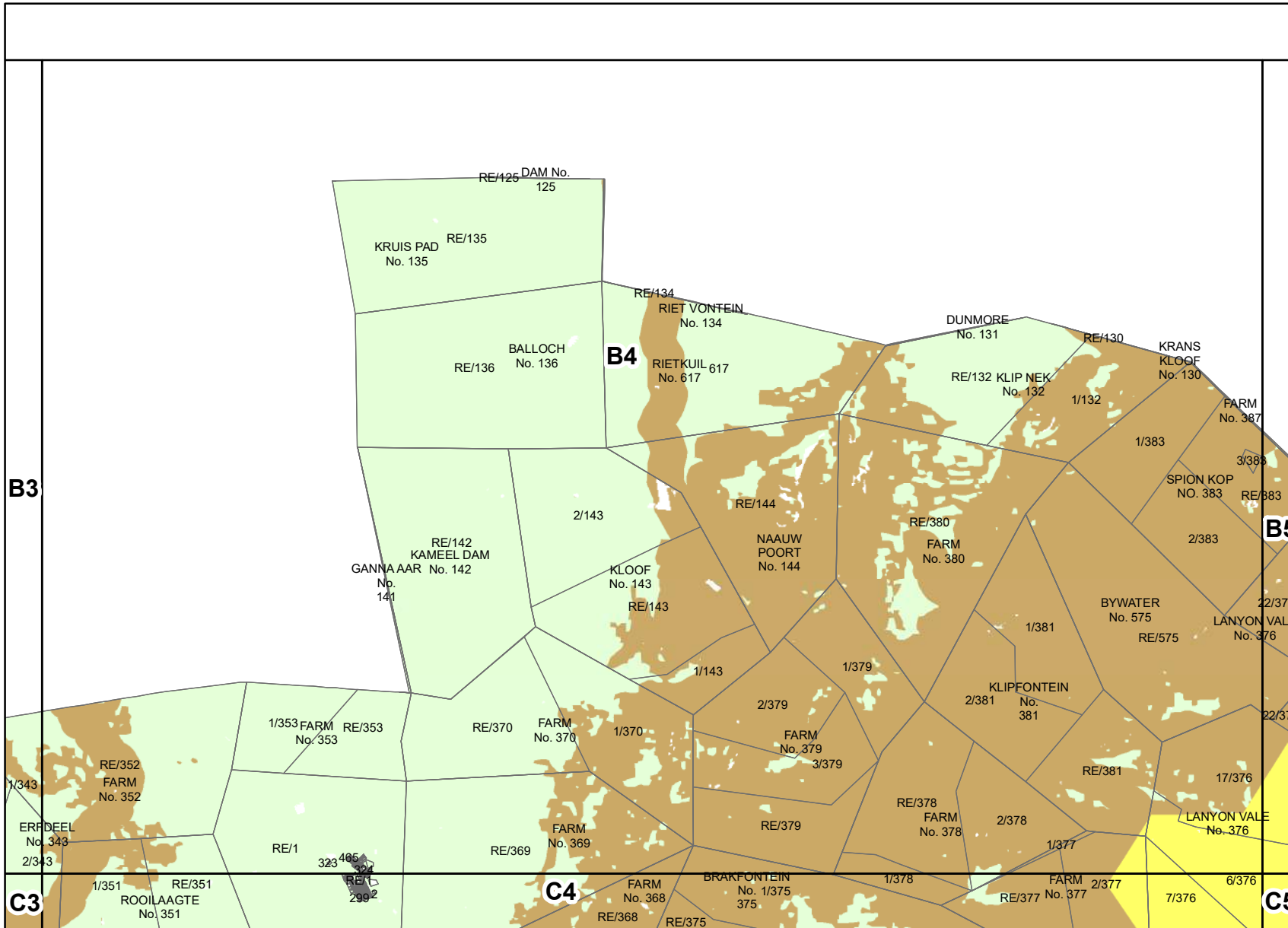
A2



**Siyathemba
Land Use Scheme
2022**

**CBA Overlay
Zone**





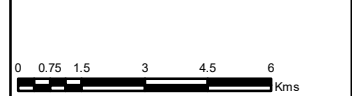
Legend


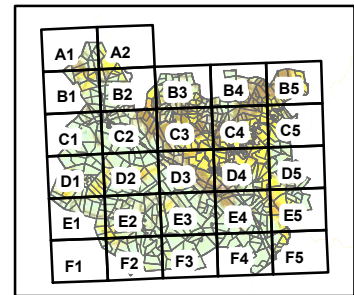
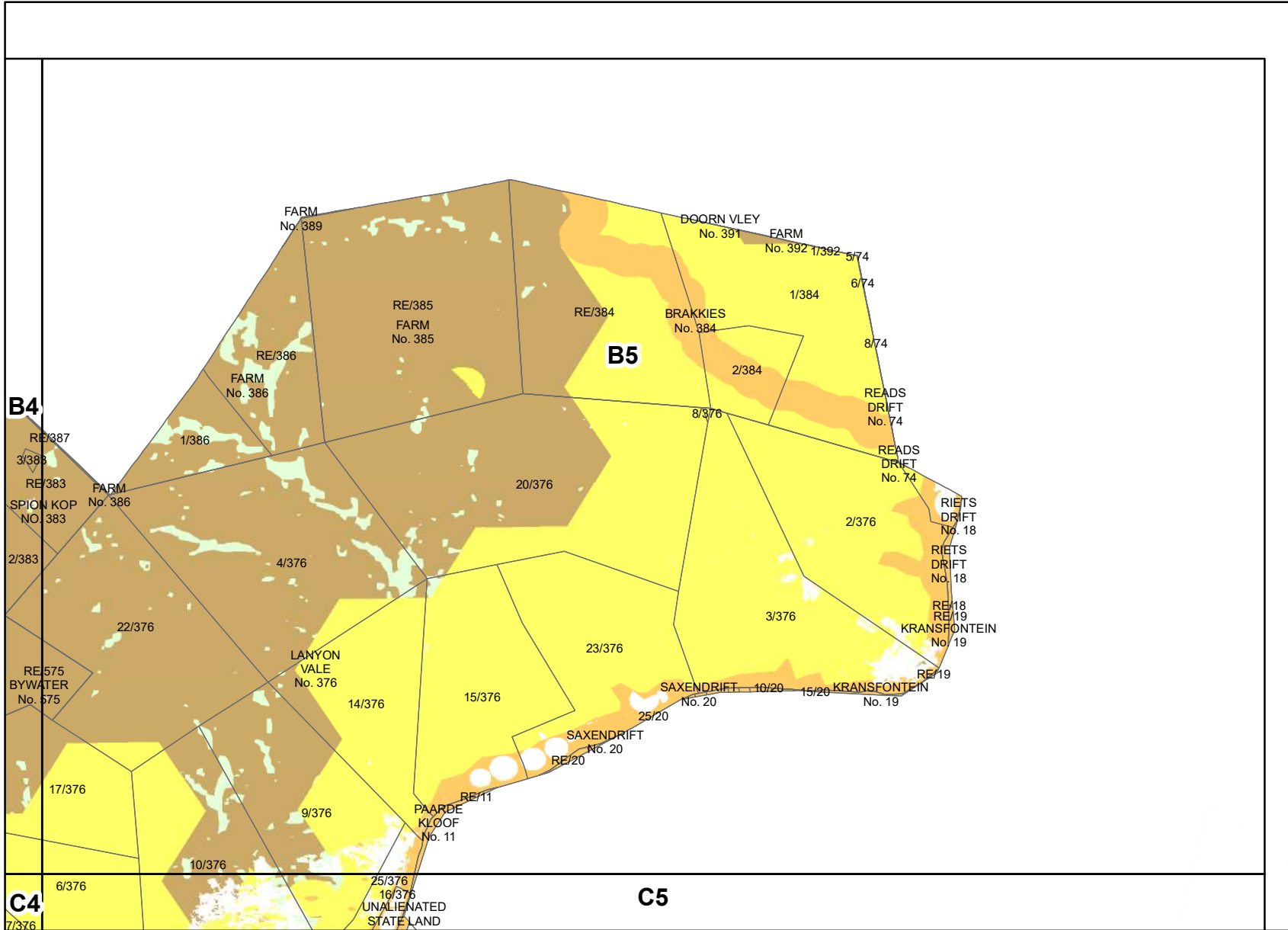
- Cadastral
- Critical Biodiversity Area One
- Critical Biodiversity Area Two
- Ecological Support Area
- Other Natural Areas
- Protected Area



**Siyathemba
Land Use Scheme
2022**

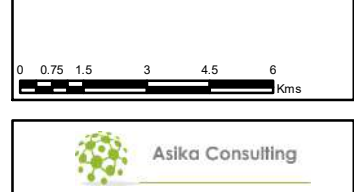
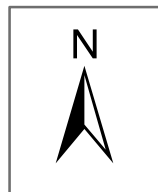
CBA Overlay Zone


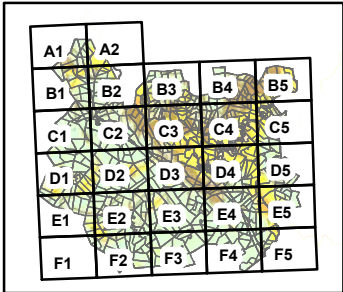
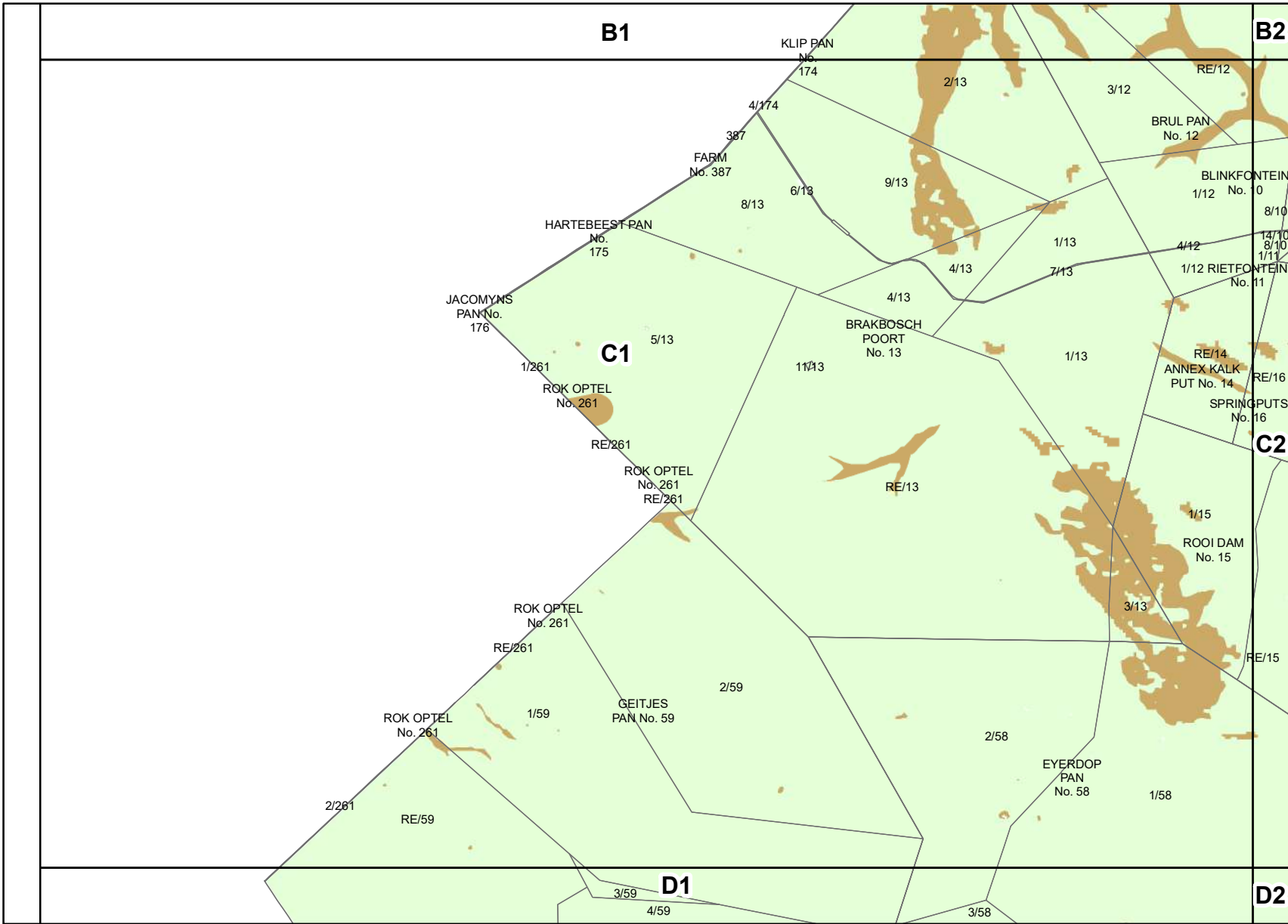




**Siyathemba
Land Use Scheme
2022**

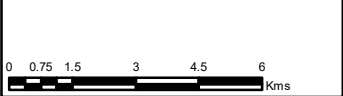
**CBA Overlay
Zone**


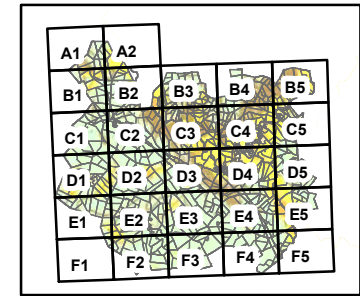
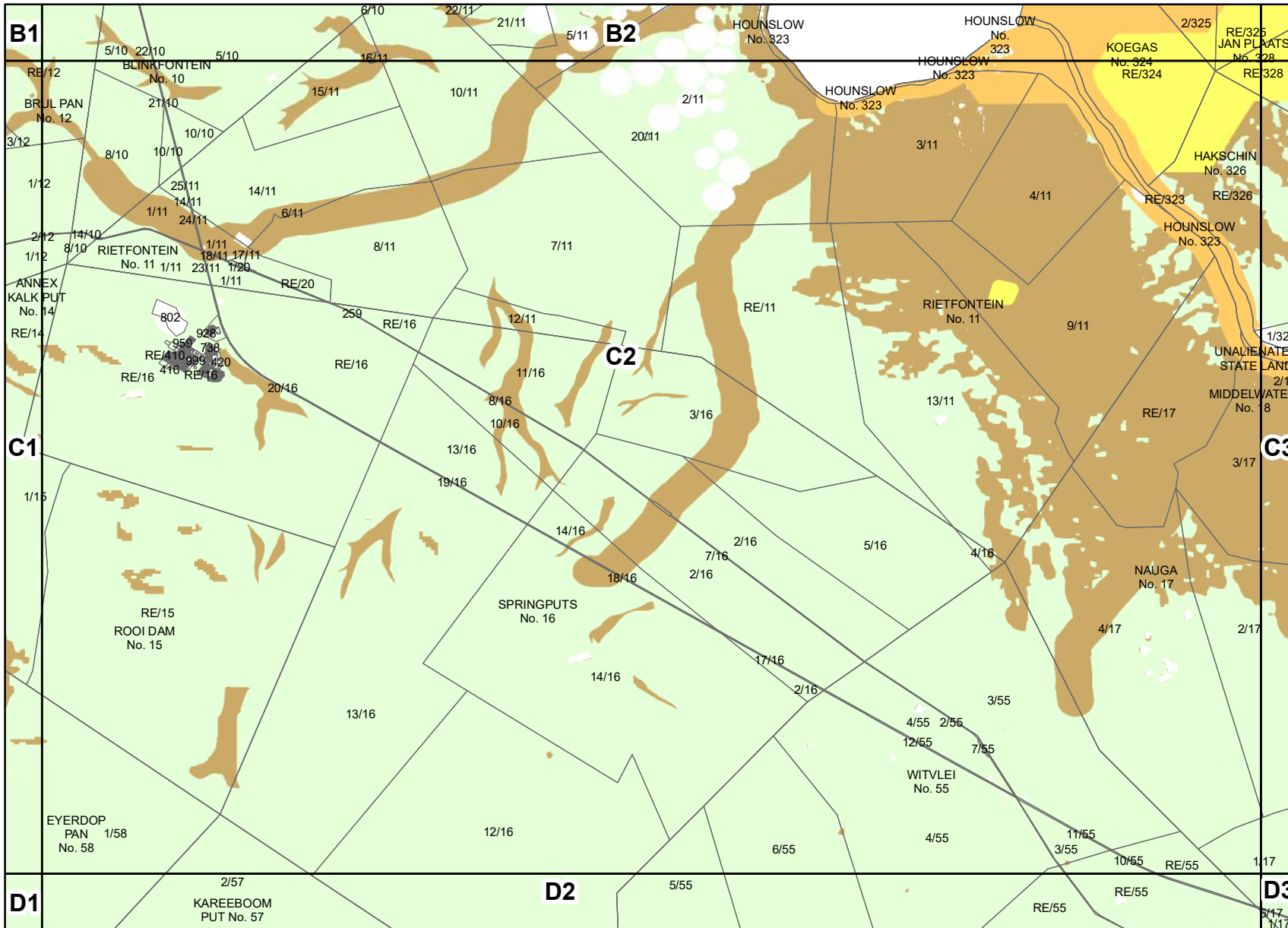




**Siyathemba
Land Use Scheme
2022**

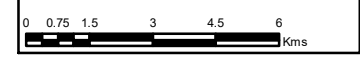
CBA Overlay Zone


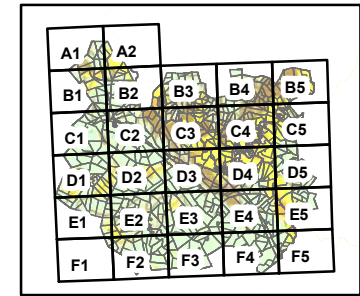
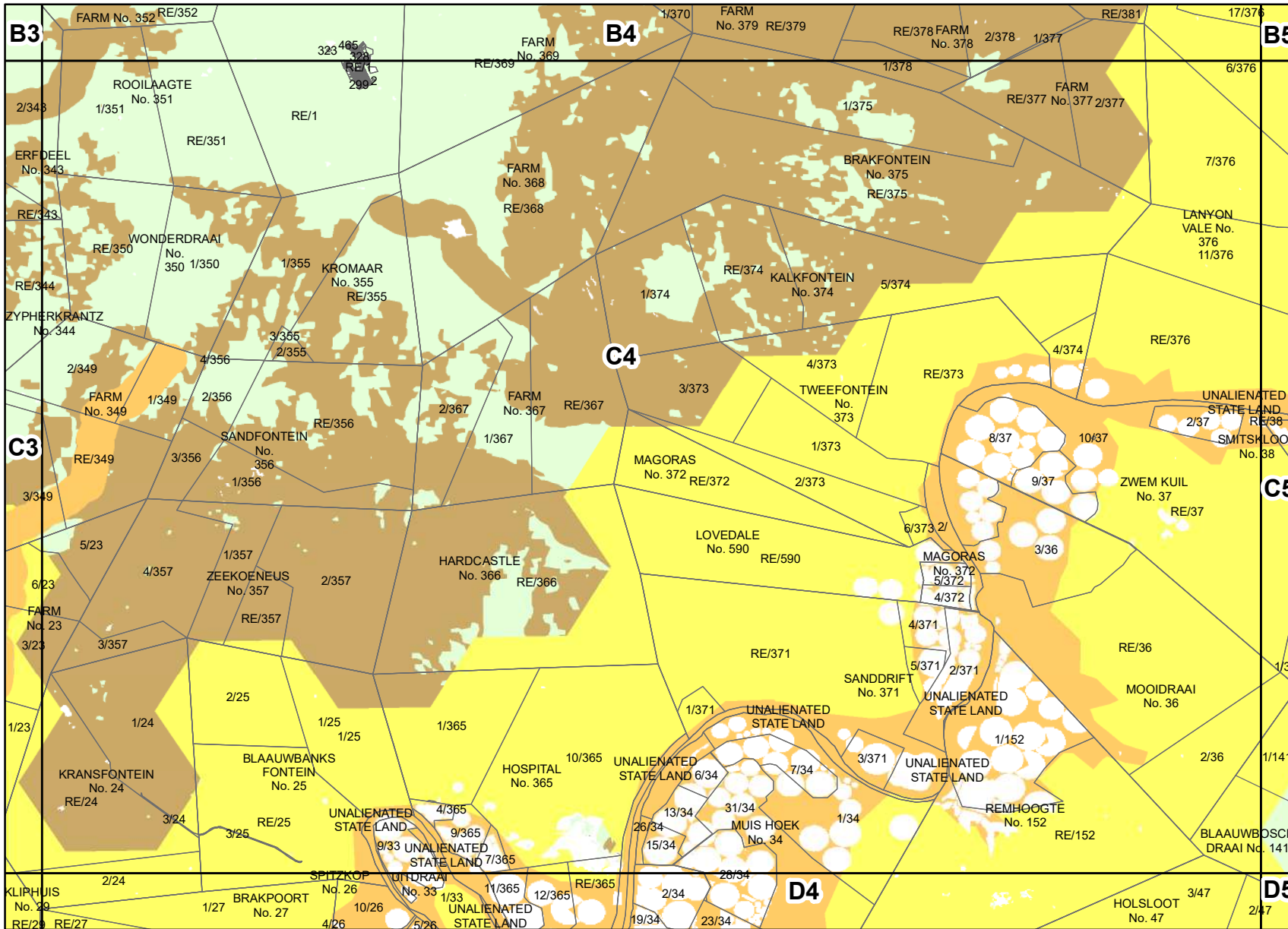




**Siyathemba
Land Use Scheme
2022**

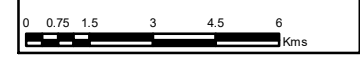
**CBA Overlay
Zone**


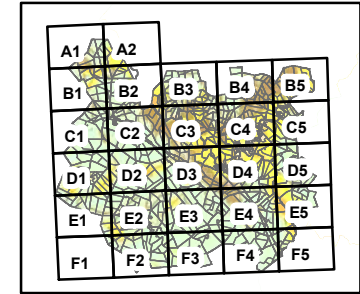
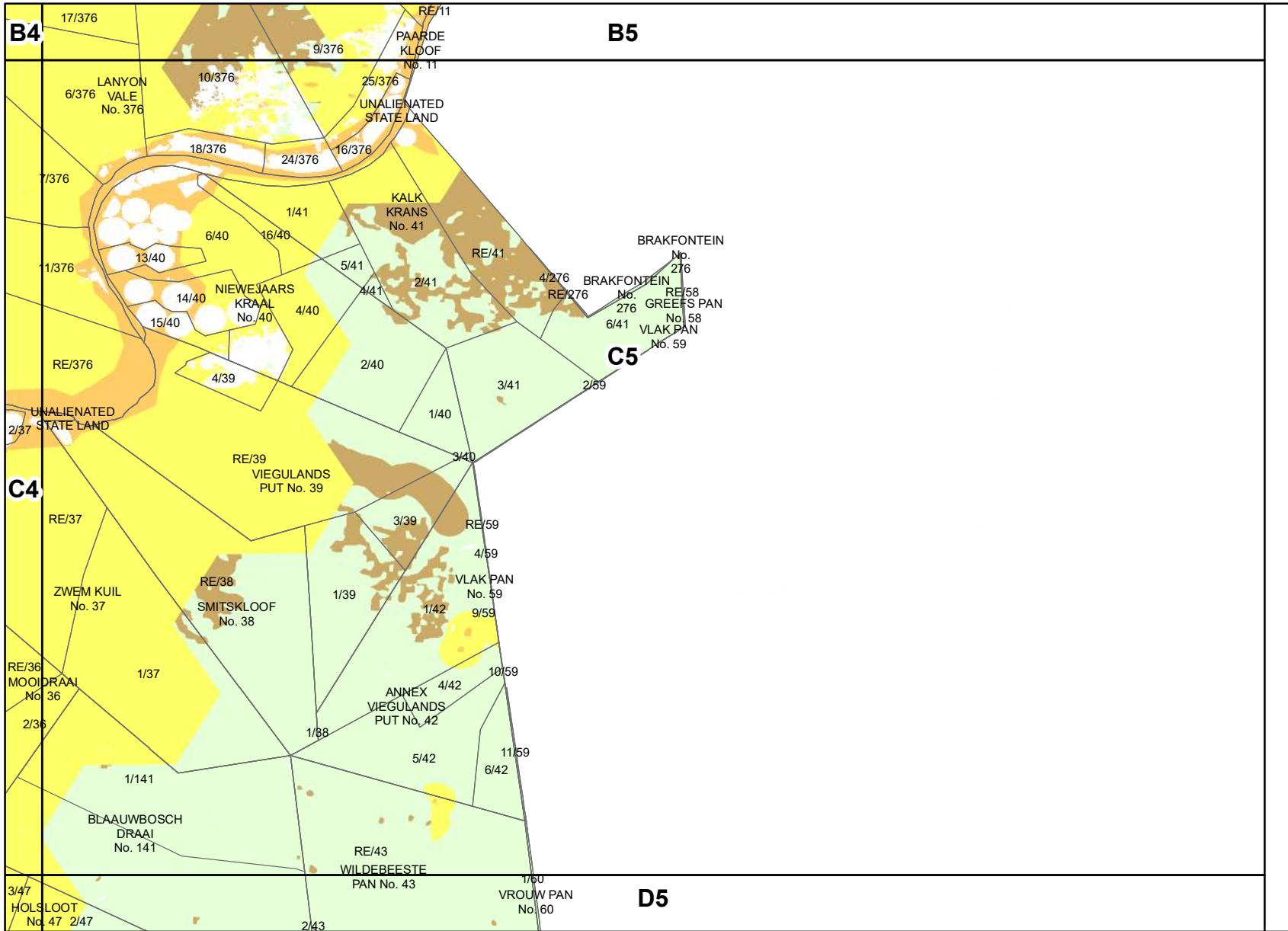




**Siyathemba
Land Use Scheme
2022**

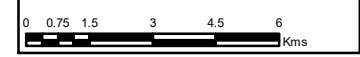
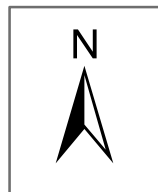
**CBA Overlay
Zone**


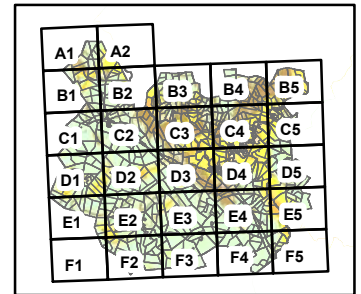
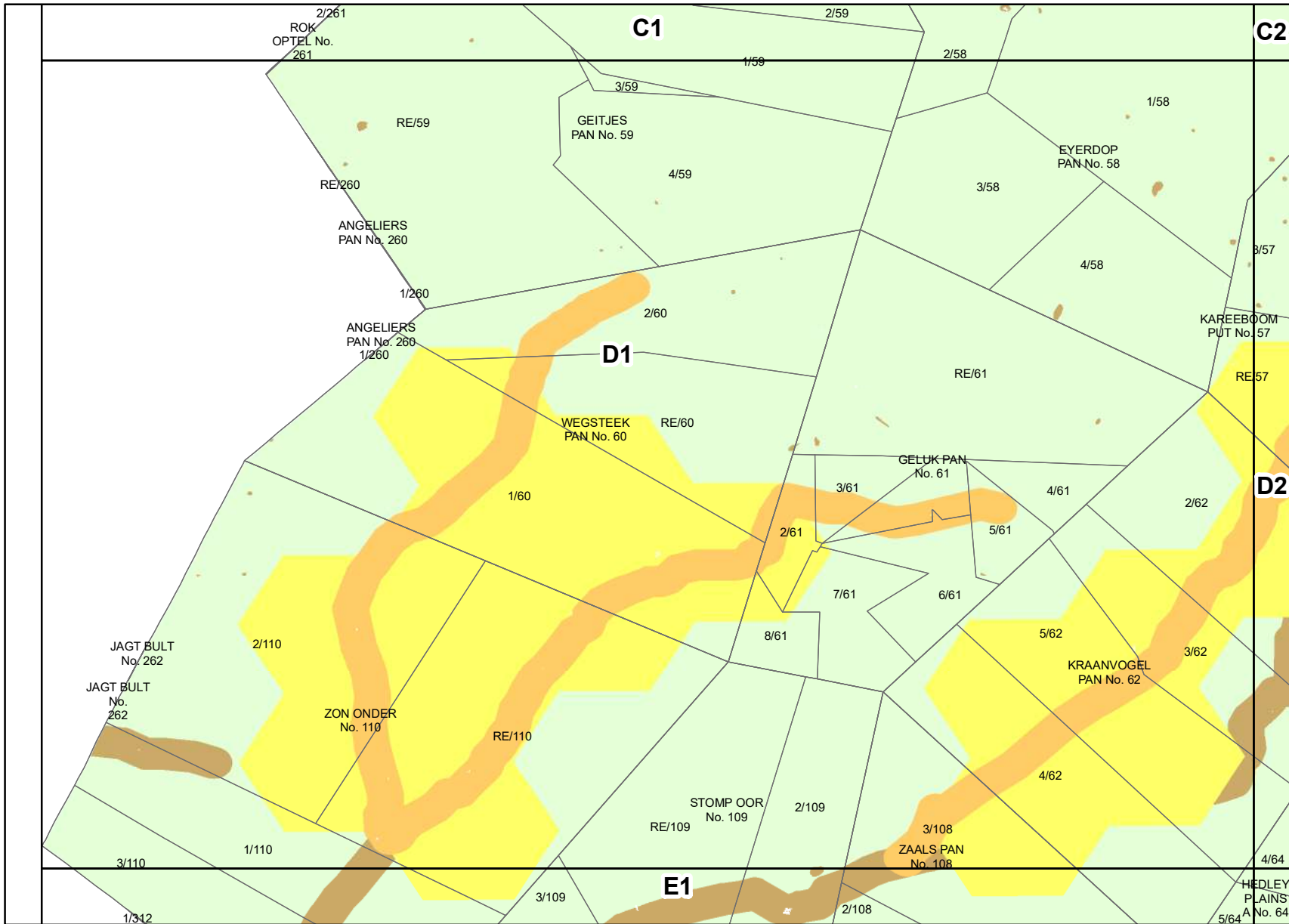




**Siyathemba
Land Use Scheme
2022**

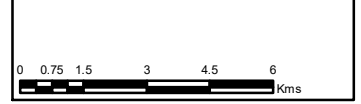
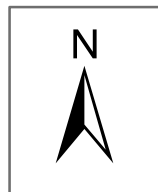
**CBA Overlay
Zone**


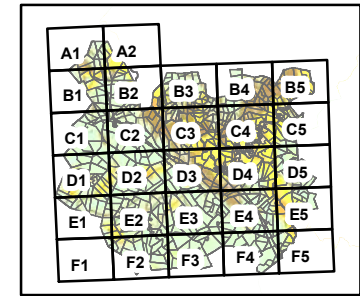
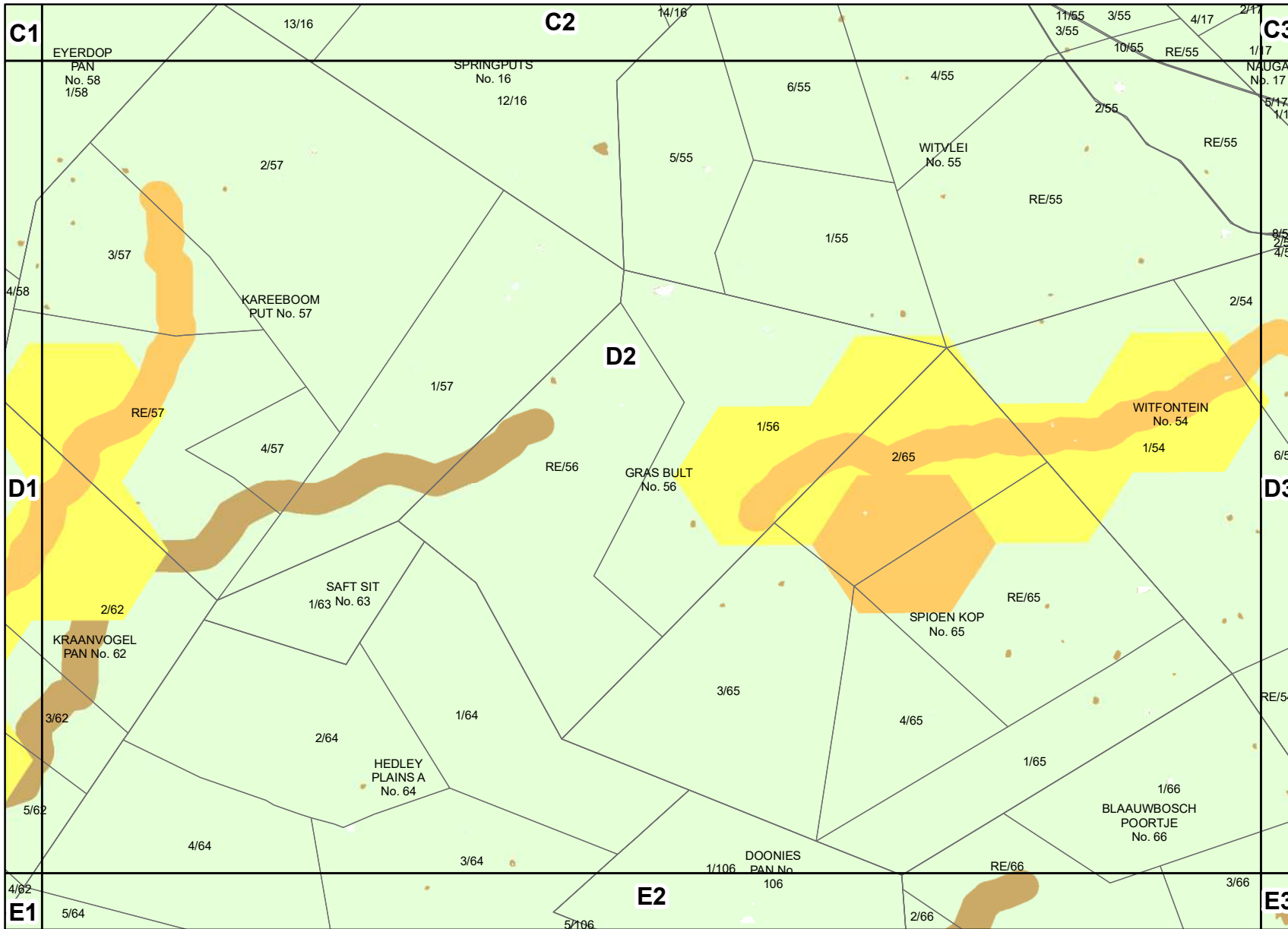




**Siyathemba
Land Use Scheme
2022**

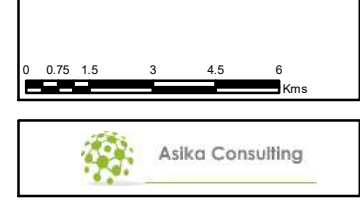
**CBA Overlay
Zone**


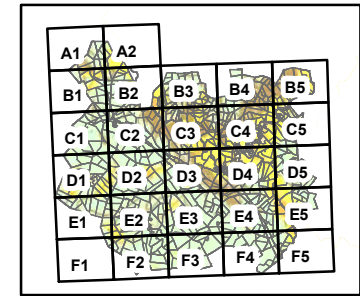
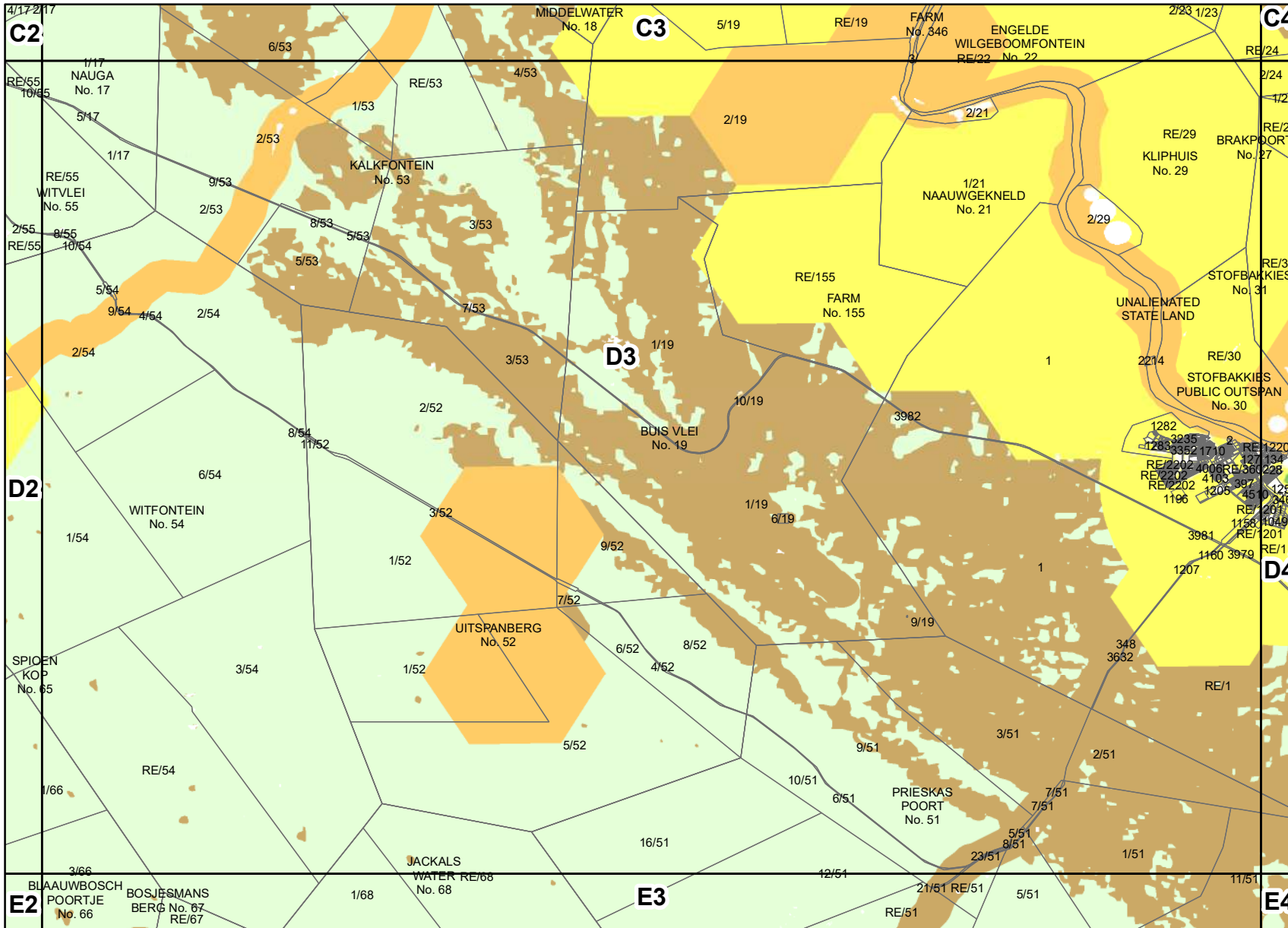




**Siyathemba
Land Use Scheme
2022**

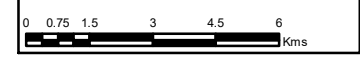
**CBA Overlay
Zone**


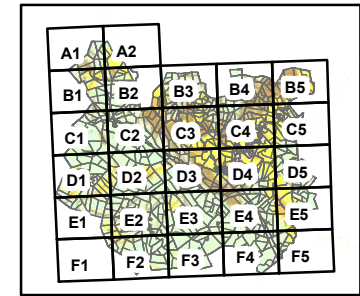
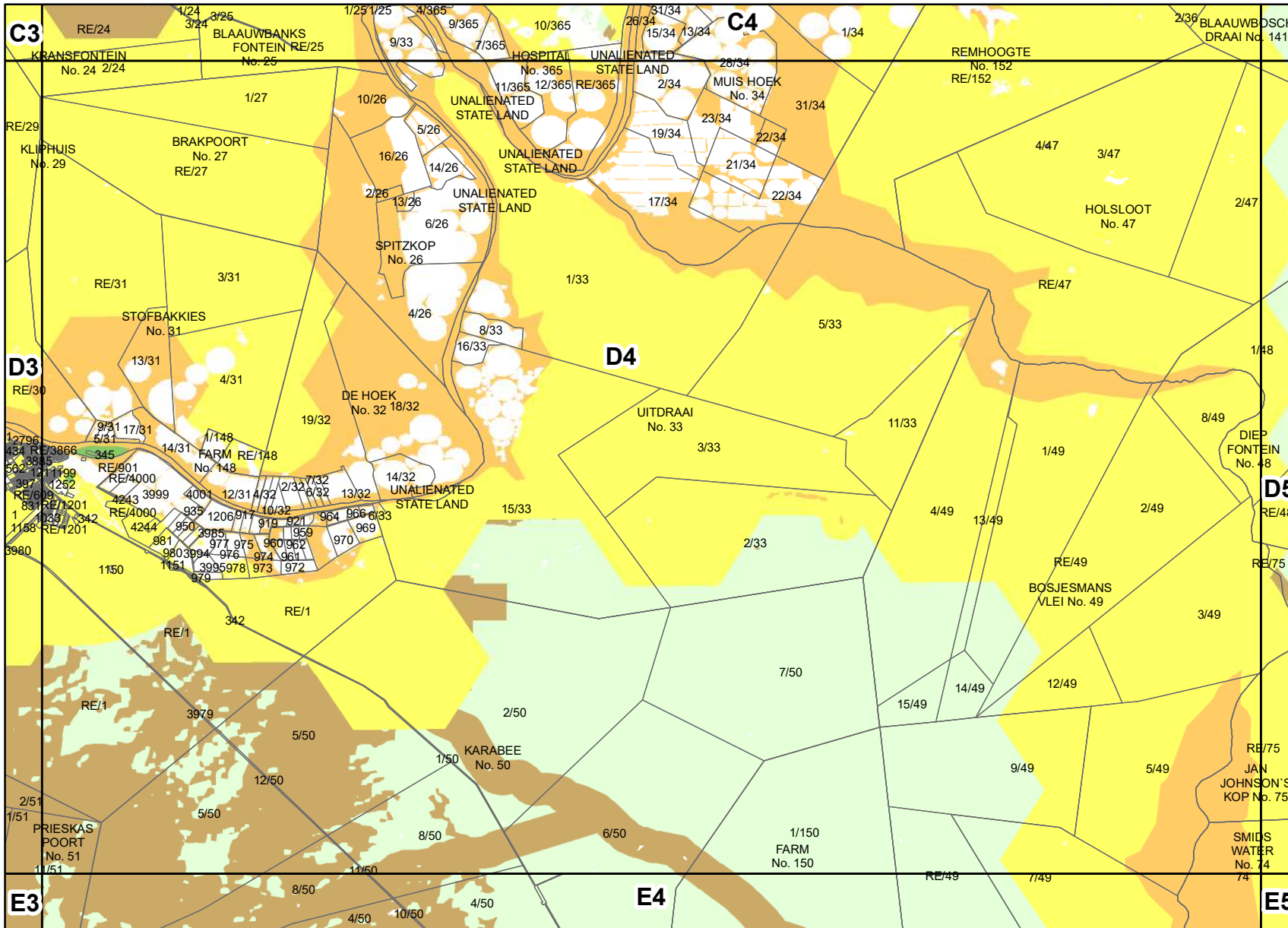




**Siyathemba
Land Use Scheme
2022**

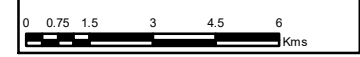
**CBA Overlay
Zone**


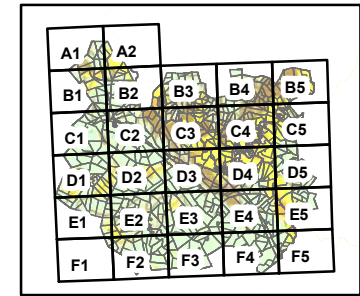
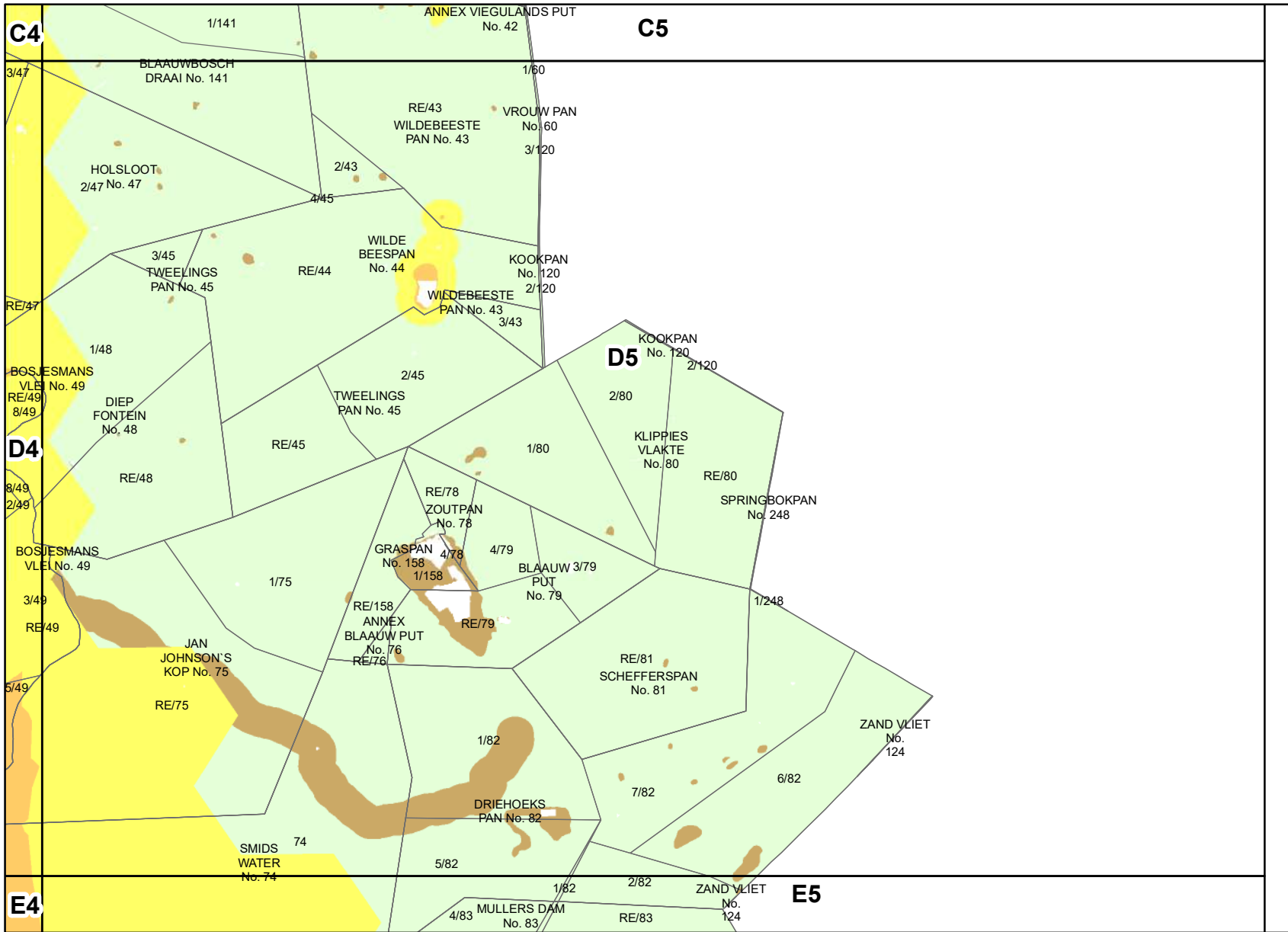




**Siyathemba
Land Use Scheme
2022**

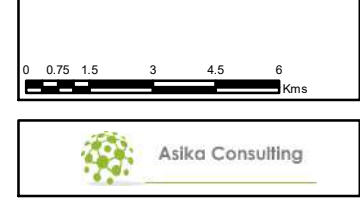
**CBA Overlay
Zone**


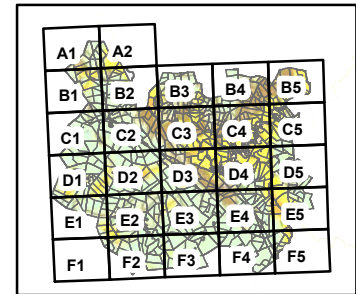
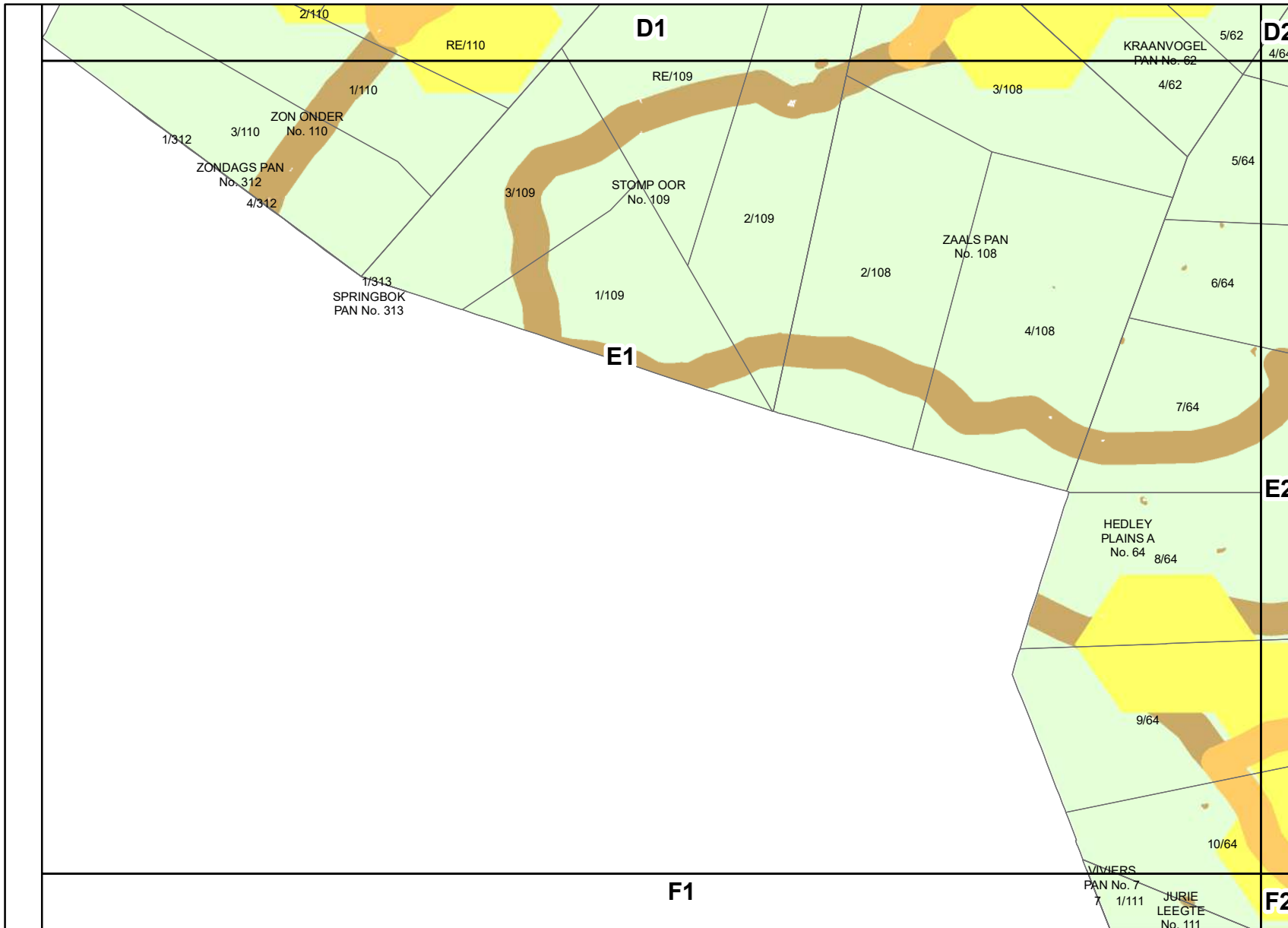




**Siyathemba
Land Use Scheme
2022**

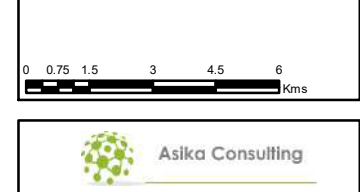
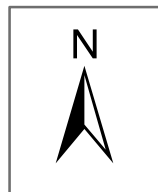
**CBA Overlay
Zone**


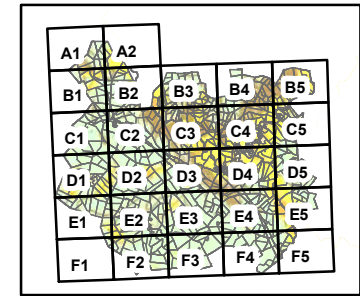
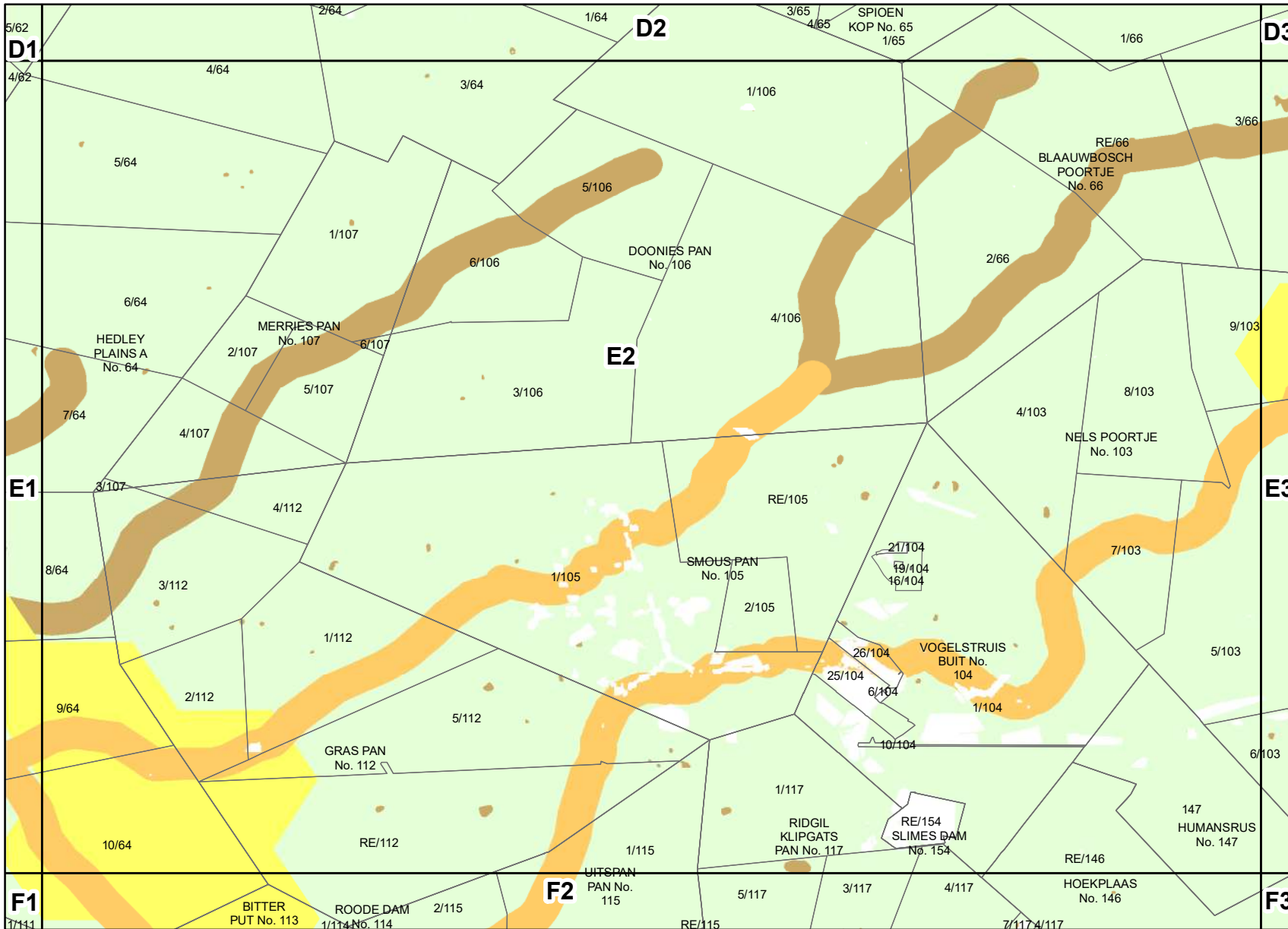




**Siyathemba
Land Use Scheme
2022**

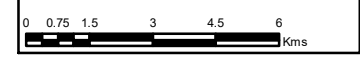
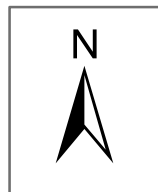
CBA Overlay Zone


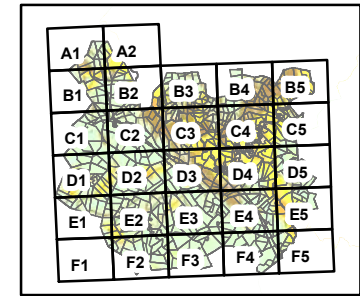
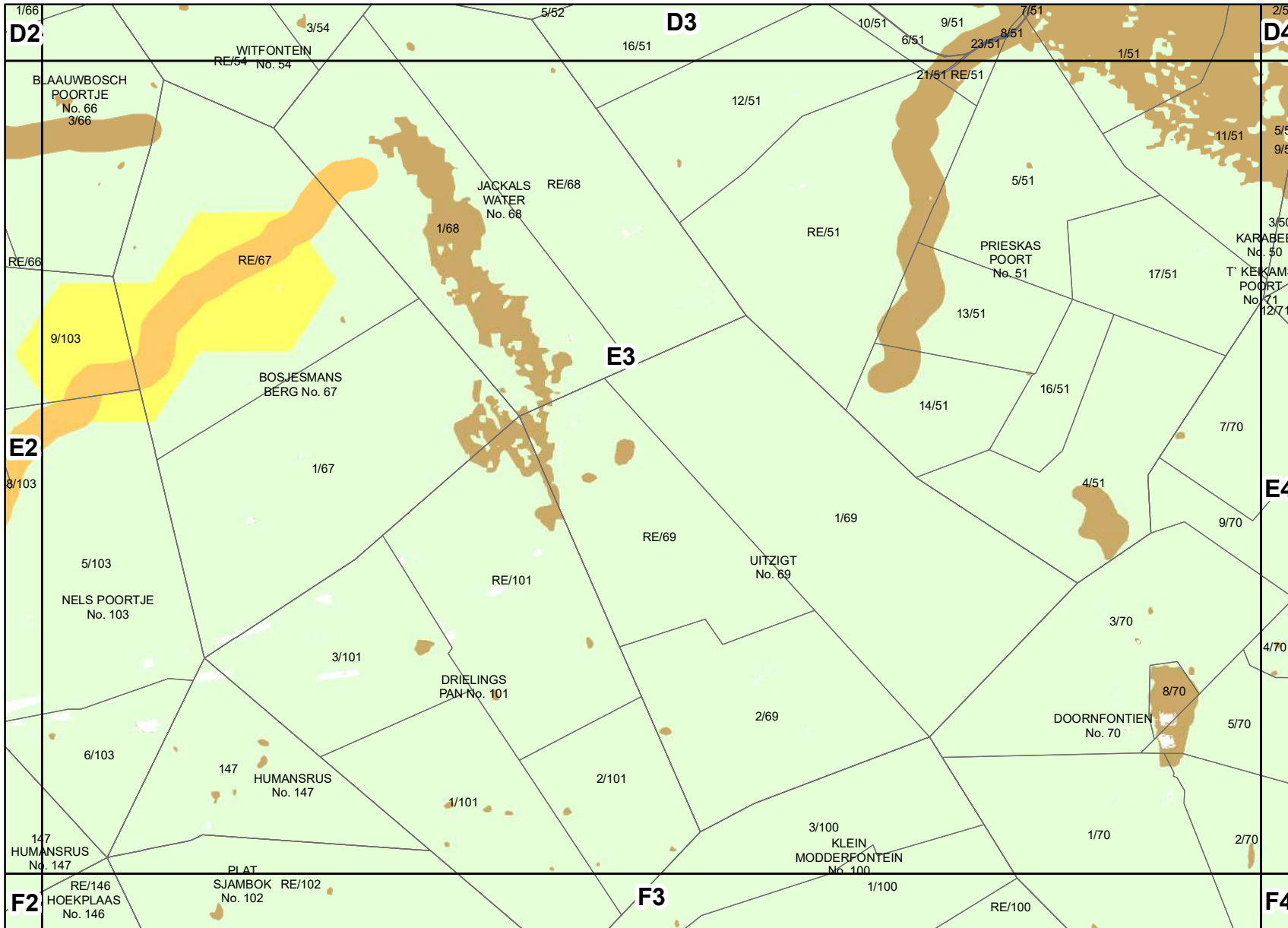




**Siyathemba
Land Use Scheme
2022**

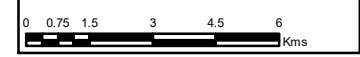
**CBA Overlay
Zone**


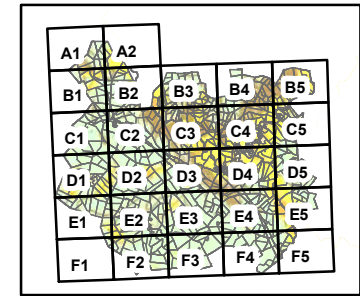
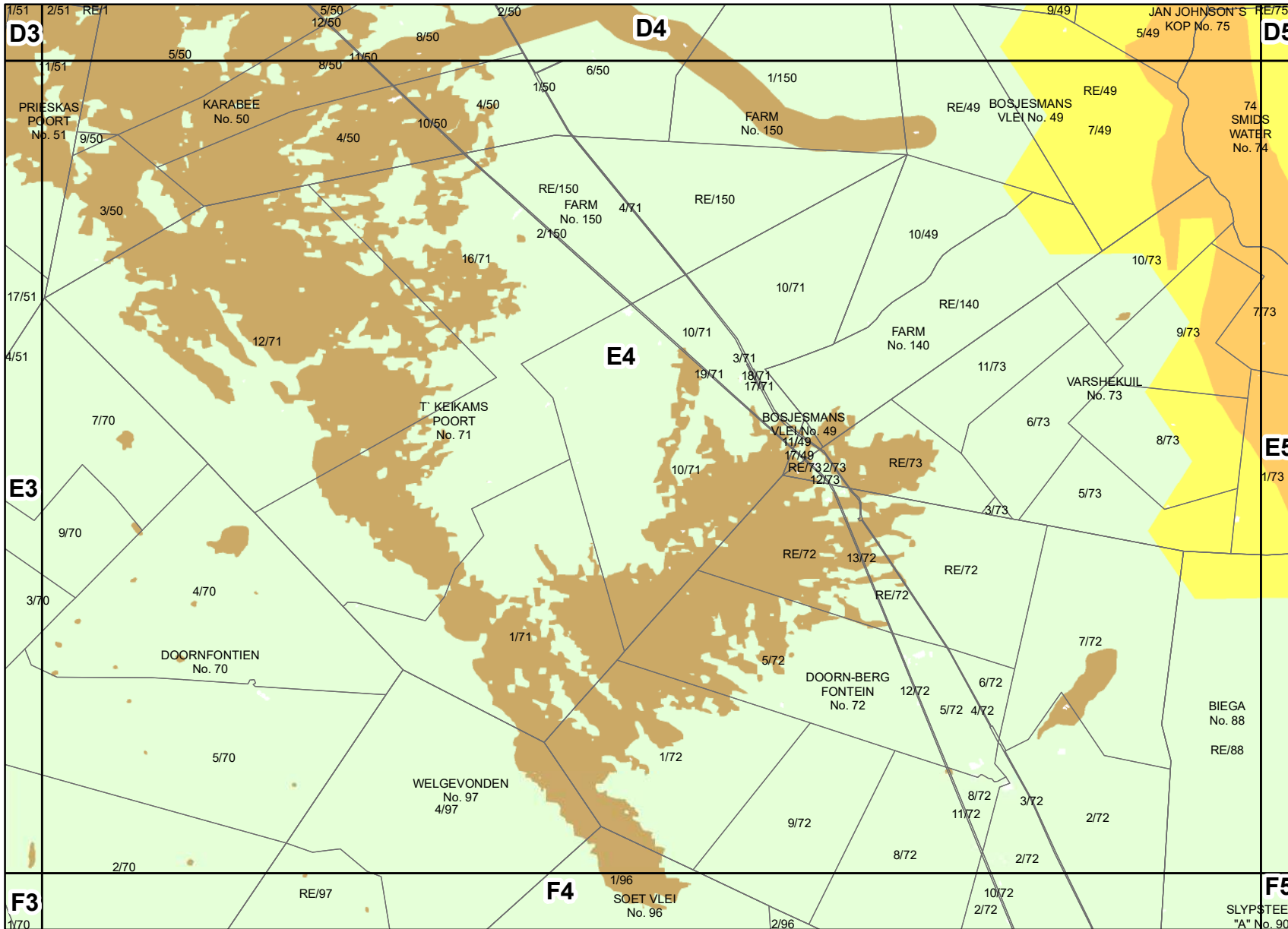




**Siyathemba
Land Use Scheme
2022**

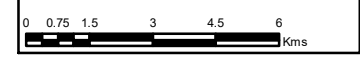
**CBA Overlay
Zone**


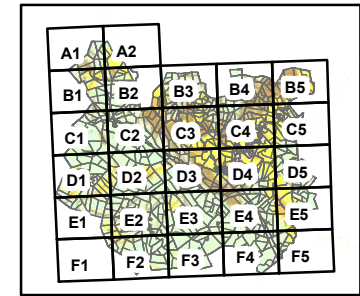
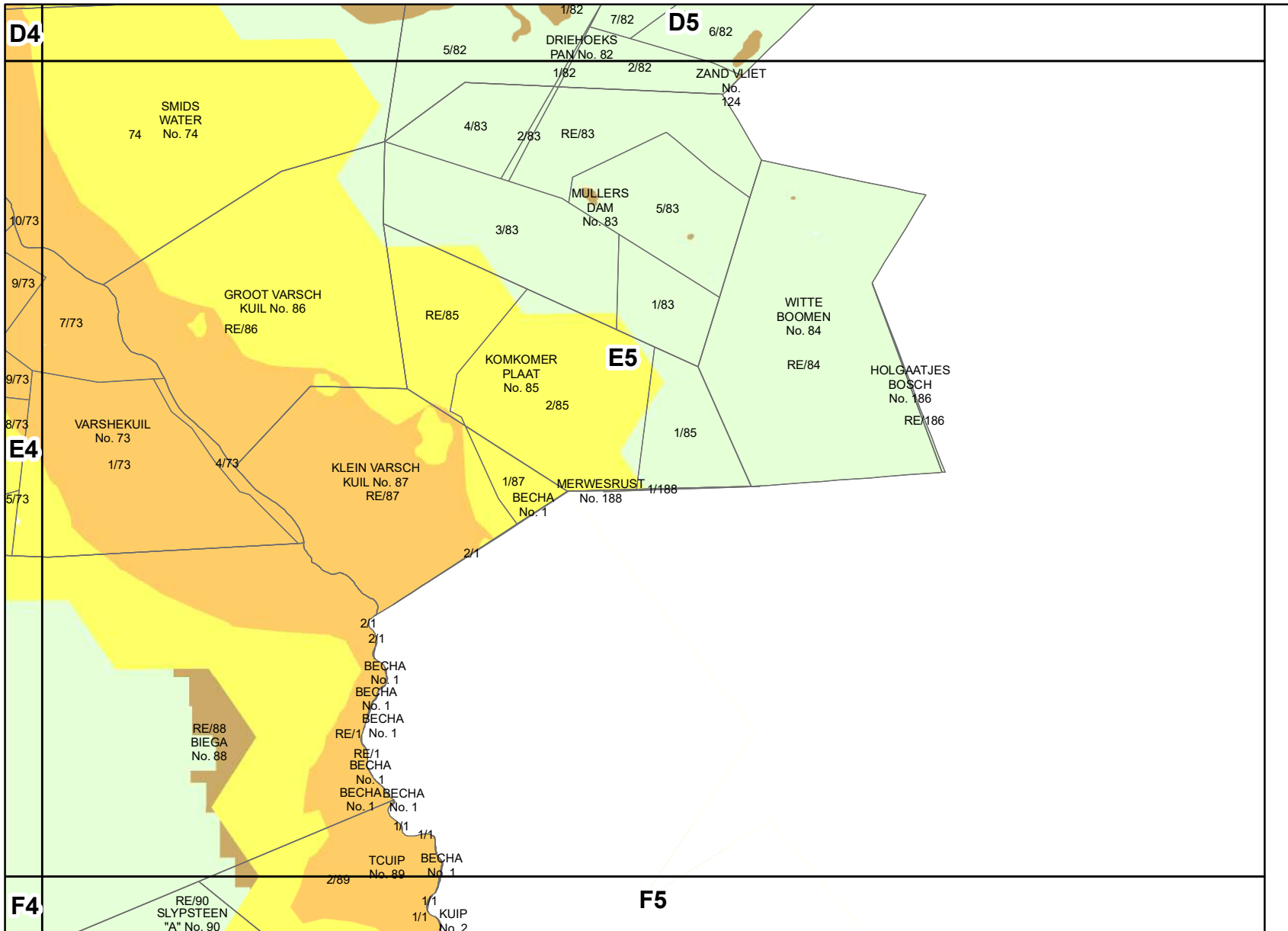




**Siyathemba
Land Use Scheme
2022**

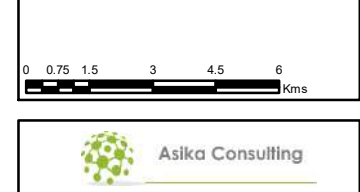
CBA Overlay Zone


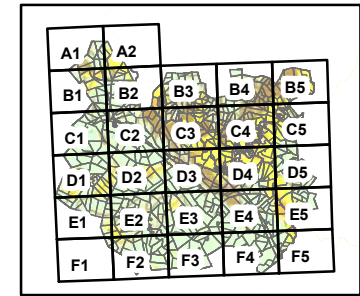





**Siyathemba
Land Use Scheme
2022**

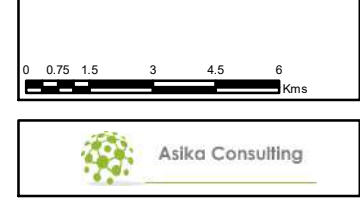
**CBA Overlay
Zone**


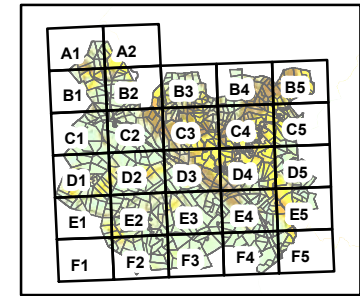
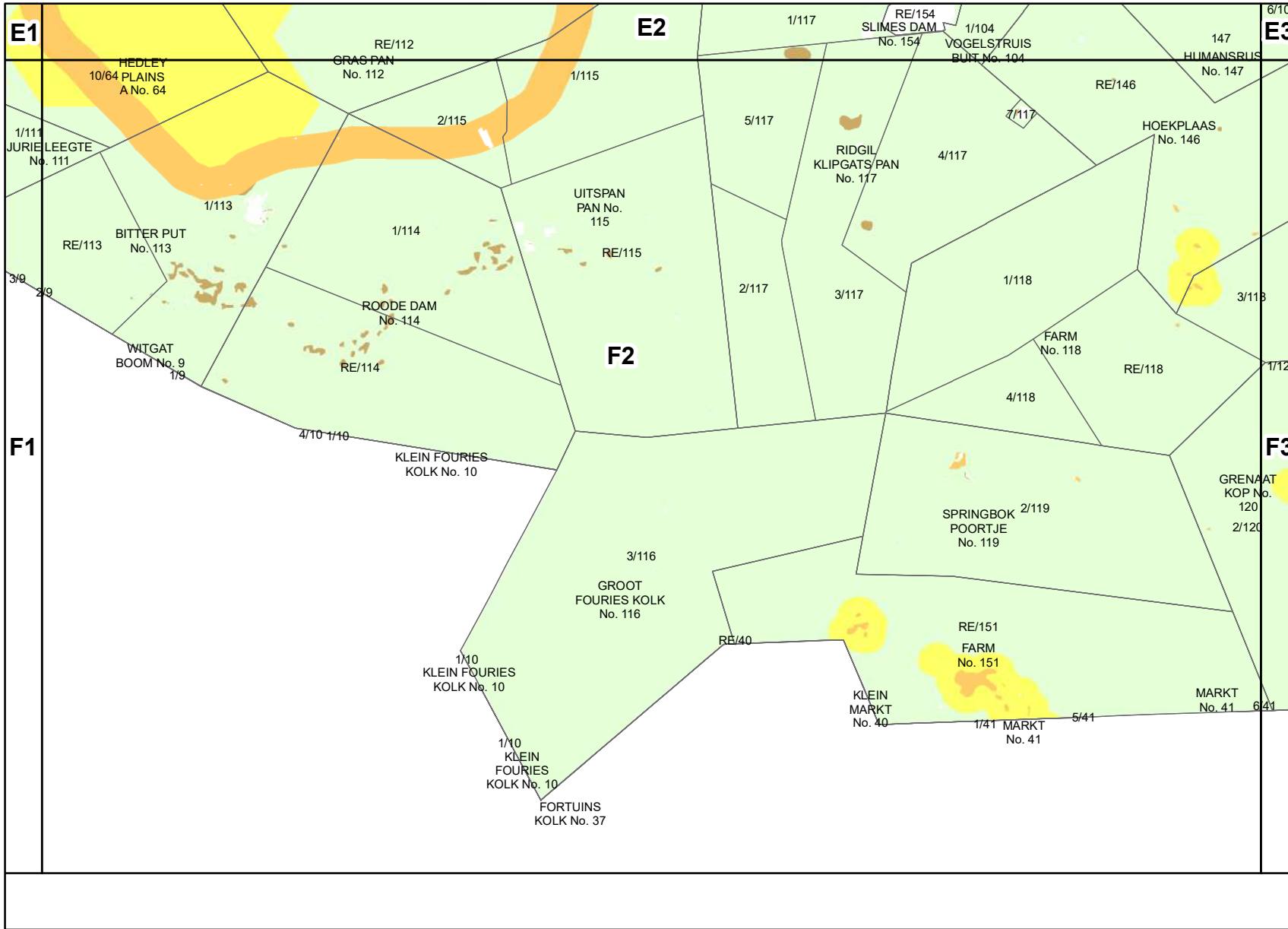




**Siyathemba
Land Use Scheme
2022**

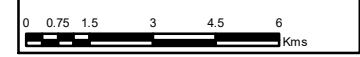
**CBA Overlay
Zone**

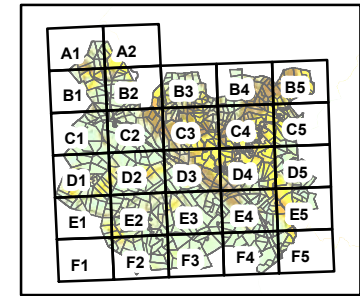
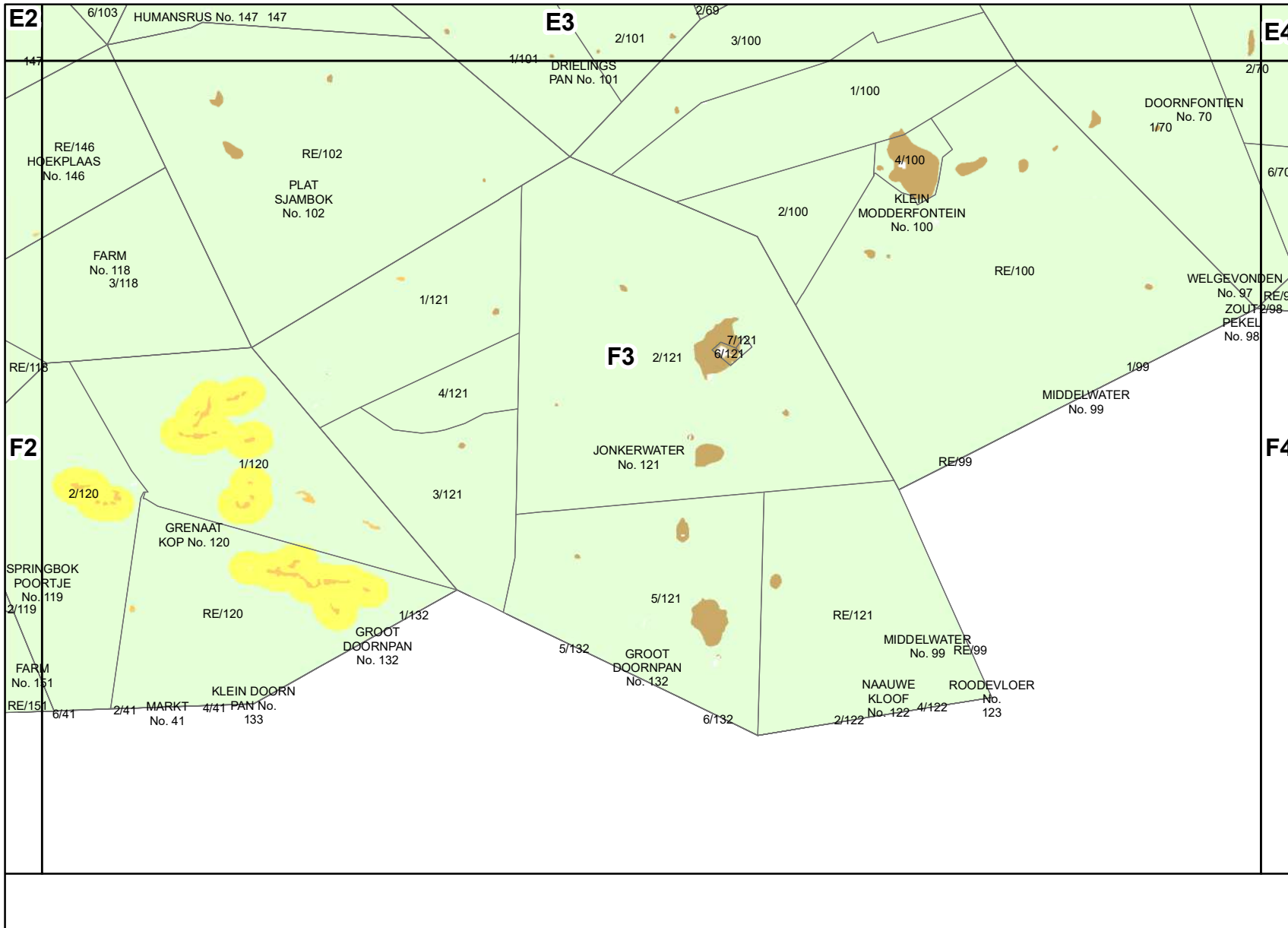




**Siyathemba
Land Use Scheme
2022**

**CBA Overlay
Zone**





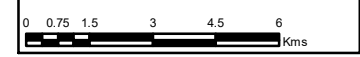
Legend


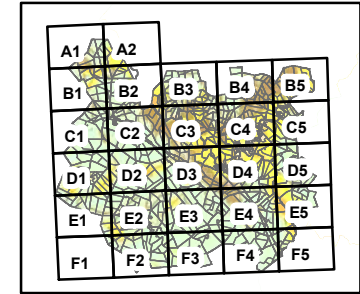
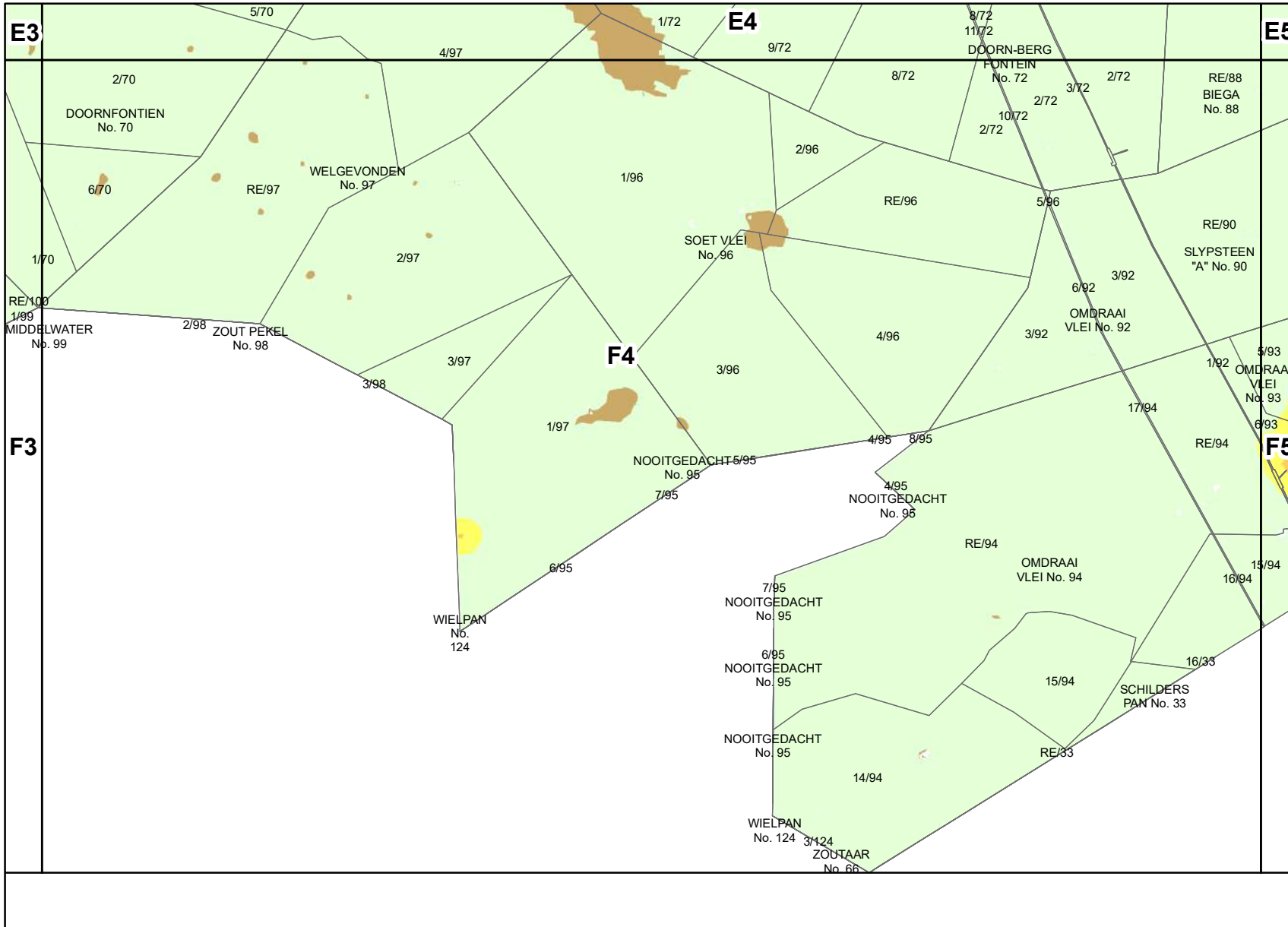
- Cadastral
- Critical Biodiversity Area One
- Critical Biodiversity Area Two
- Ecological Support Area
- Other Natural Areas
- Protected Area



**Siyathemba
Land Use Scheme
2022**

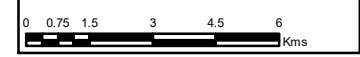
CBA Overlay Zone





**Siyathemba
Land Use Scheme
2022**

**CBA Overlay
Zone**




Prieska Detailed Maps

(Grid Maps/ Zoomed-in Maps)



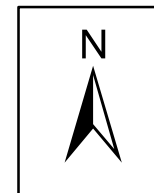
Legend

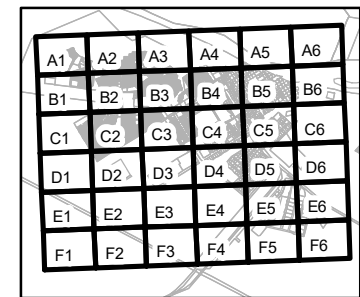
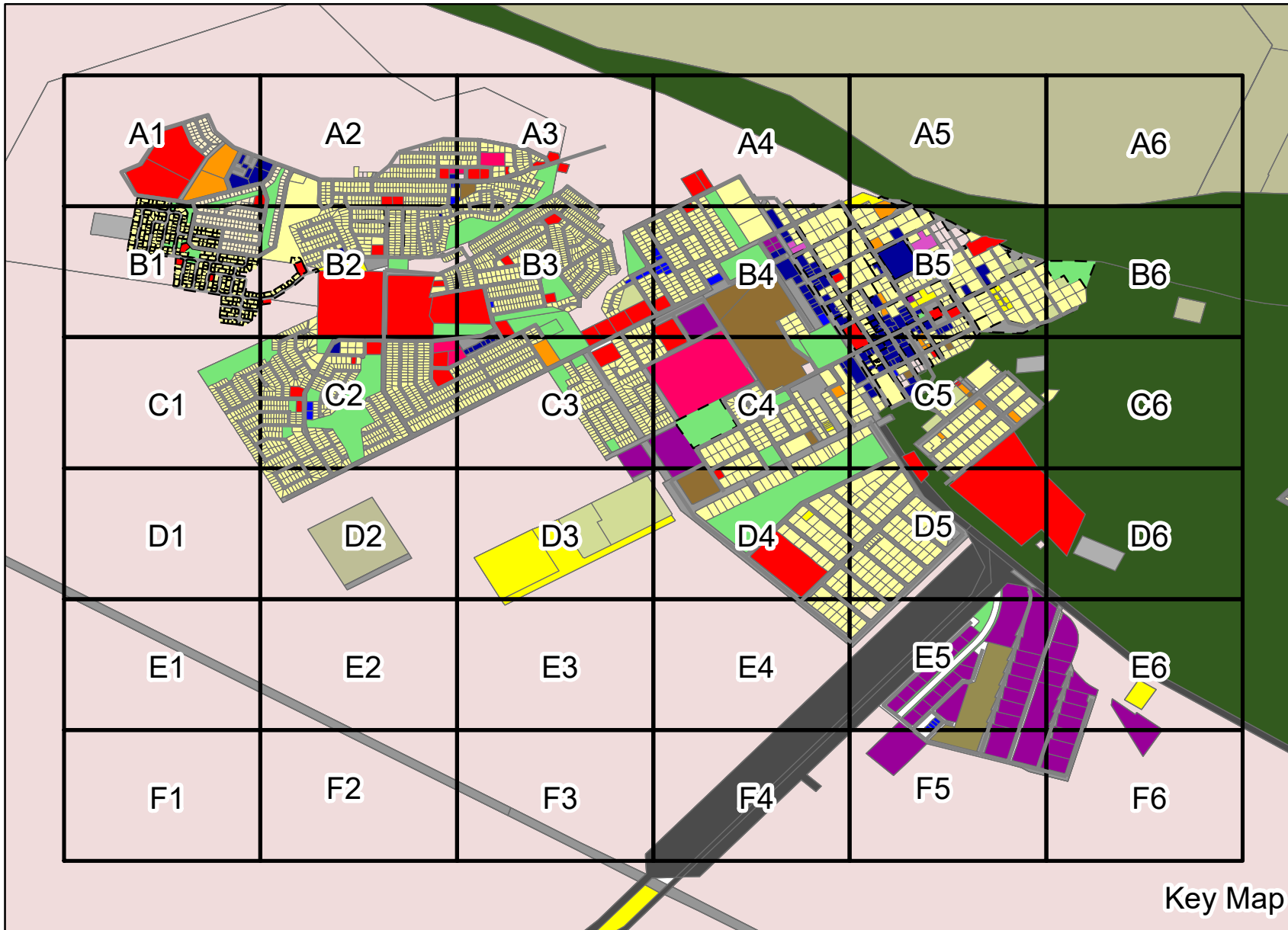
- Road Network
- Zoning**
- Agricultural 1
- Agricultural 2
- Business 1
- Business 2
- Cemetery
- Conservation/ Protected Areas
- Government Use
- Industrial 1
- Industrial 2
- Institutional 1
- Institutional 2
- Mining and Quarrying
- Municipal/ Utilities / Authority use
- Private Open Space
- Public Open Space
- Renewable Energy Plants
- Residential 1
- Residential 2
- Residential 3
- Residential 4
- Transport 2
- Transport 4
- Undetermined
- Unregistered/Unapproved Properties



**Siyathemba
Land Use Scheme
2022**

Prieska Zoning Base Map





Legend

- Road Network

Zoning

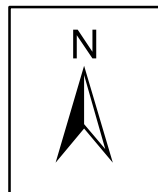
- Agricultural 1
- Agricultural 2
- Business 1
- Business 2
- Cemetery
- Conservation/ Protected Areas
- Government Use
- Industrial 1
- Industrial 2
- Institutional 1
- Institutional 2
- Mining and Quarrying
- Municipal/ Utilities / Authority use
- Private Open Space
- Public Open Space
- Renewable Energy Plants
- Residential 1
- Residential 2
- Residential 3
- Residential 4
- Transport 2
- Transport 4
- Undetermined
- Unregistered/Unapproved Properties

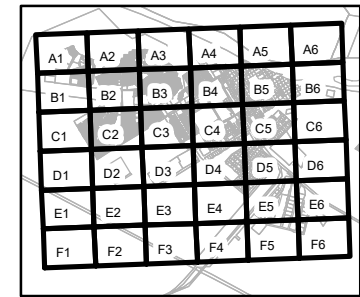
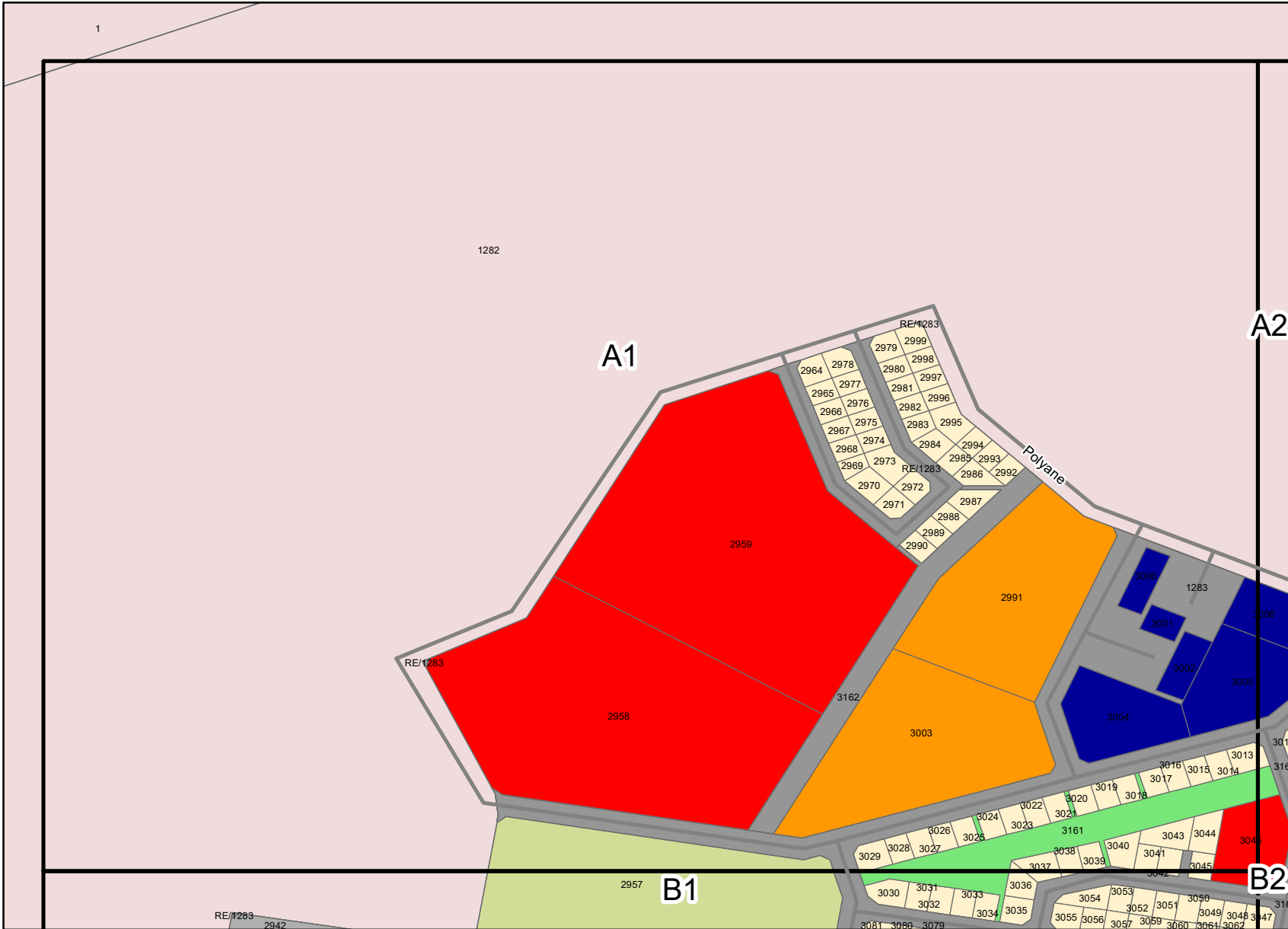
0 0.125 0.25 0.5 0.75 1 Kms



**Siyathemba
Land Use Scheme
2022**

Prieska Zoning Base Map





Legend

- Road Network

Zoning

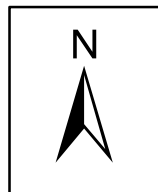
- Agricultural 1
- Agricultural 2
- Business 1
- Business 2
- Cemetery
- Conservation/ Protected Areas
- Government Use
- Industrial 1
- Industrial 2
- Institutional 1
- Institutional 2
- Mining and Quarrying
- Municipal/ Utilities / Authority use
- Private Open Space
- Public Open Space
- Renewable Energy Plants
- Residential 1
- Residential 2
- Residential 3
- Residential 4
- Transport 2
- Transport 4
- Undetermined
- Unregistered/Unapproved Properties

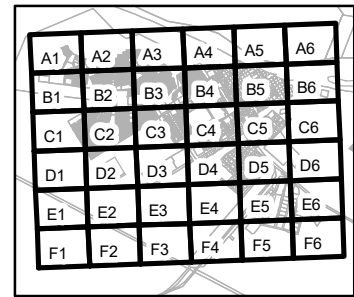
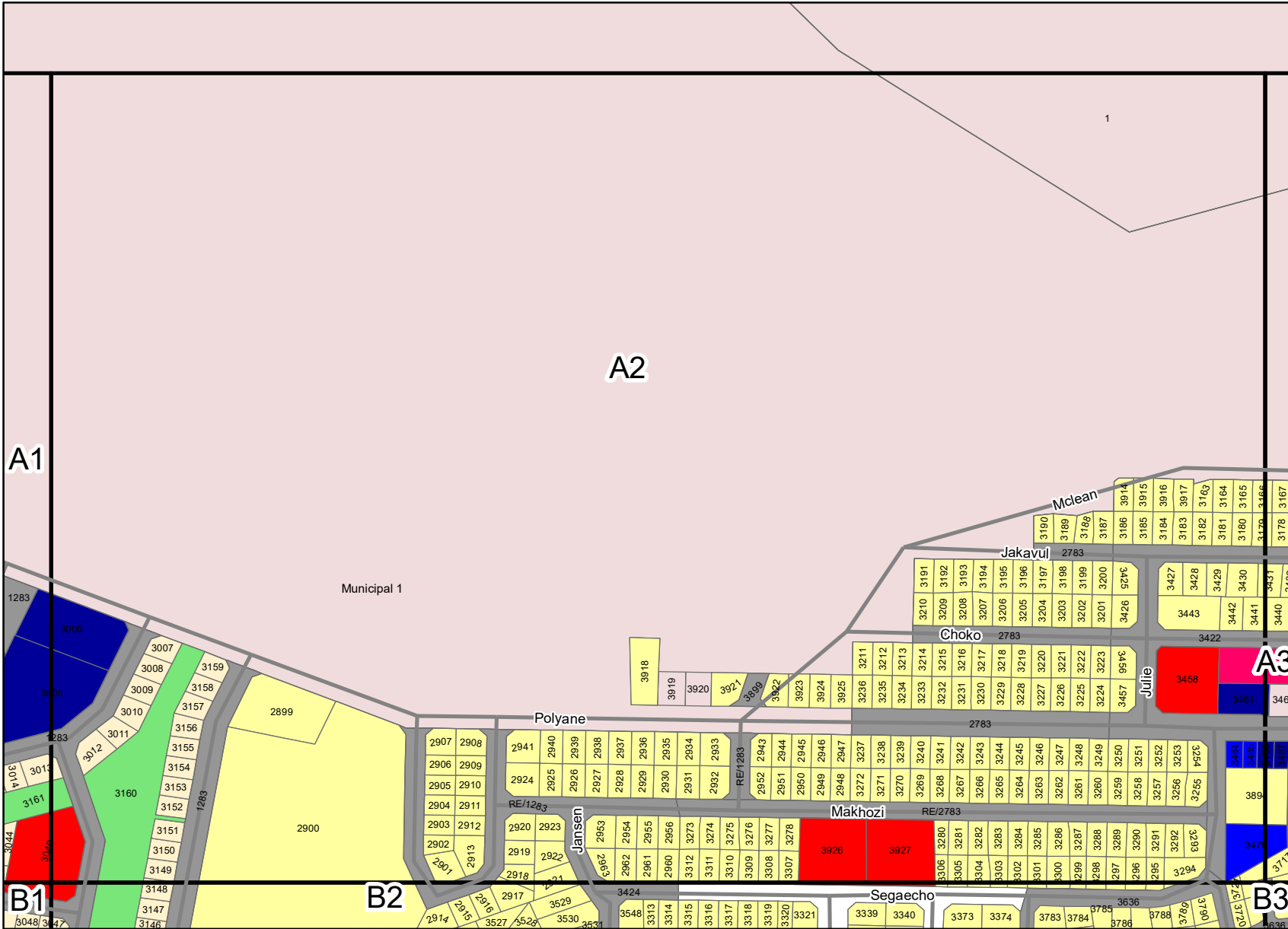
0 0.02 0.04 0.08 0.12 0.16 Kms



**Siyathemba
Land Use Scheme
2022**

**Prieska
Zoning Base Map**





Legend

- Road Network

Zoning

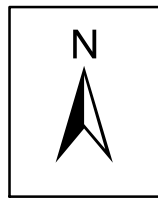
- Agricultural 1
- Agricultural 2
- Business 1
- Business 2
- Cemetery
- Conservation/ Protected Areas
- Government Use
- Industrial 1
- Industrial 2
- Institutional 1
- Institutional 2
- Mining and Quarrying
- Municipal/ Utilities / Authority use
- Private Open Space
- Public Open Space
- Renewable Energy Plants
- Residential 1
- Residential 2
- Residential 3
- Residential 4
- Transport 2
- Transport 4
- Undetermined
- Unregistered/Unapproved Properties

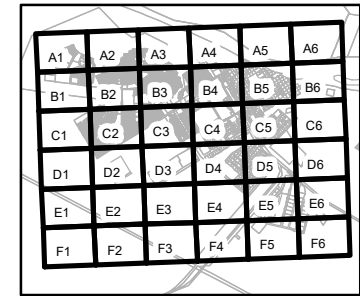
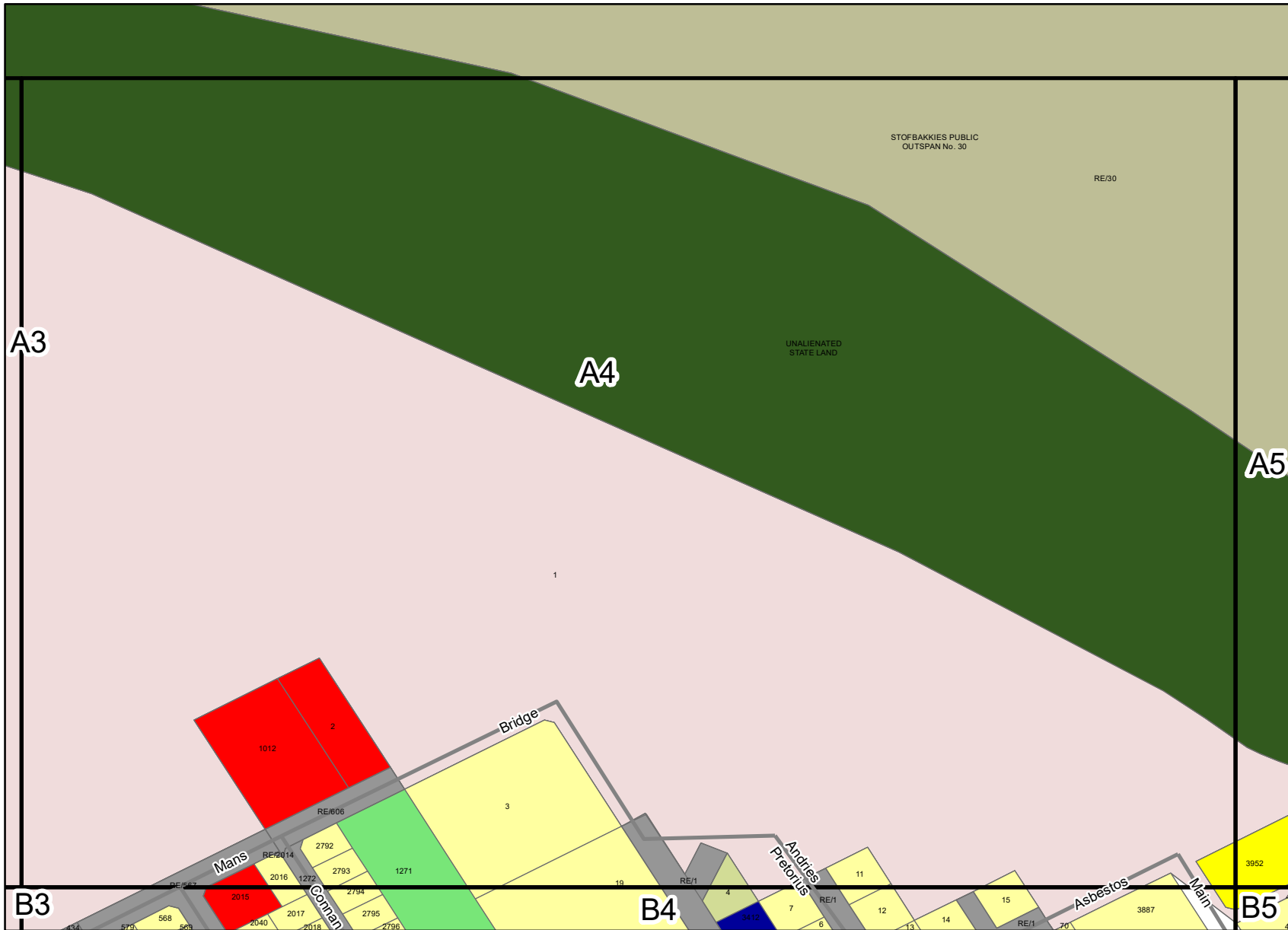
0 0.02 0.04 0.08 0.12 0.16 Kms



**Siyathemba
Land Use Scheme
2022**

**Prieska
Zoning Base Map**





Legend

- Road Network

Zoning

- Agricultural 1
- Agricultural 2
- Business 1
- Business 2
- Cemetery
- Conservation/ Protected Areas
- Government Use
- Industrial 1
- Industrial 2
- Institutional 1
- Institutional 2
- Mining and Quarrying
- Municipal/ Utilities / Authority use
- Private Open Space
- Public Open Space
- Renewable Energy Plants
- Residential 1
- Residential 2
- Residential 3
- Residential 4
- Transport 2
- Transport 4
- Undetermined
- Unregistered/Unapproved Properties

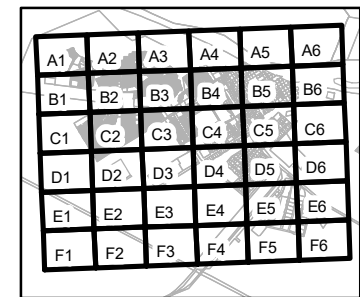
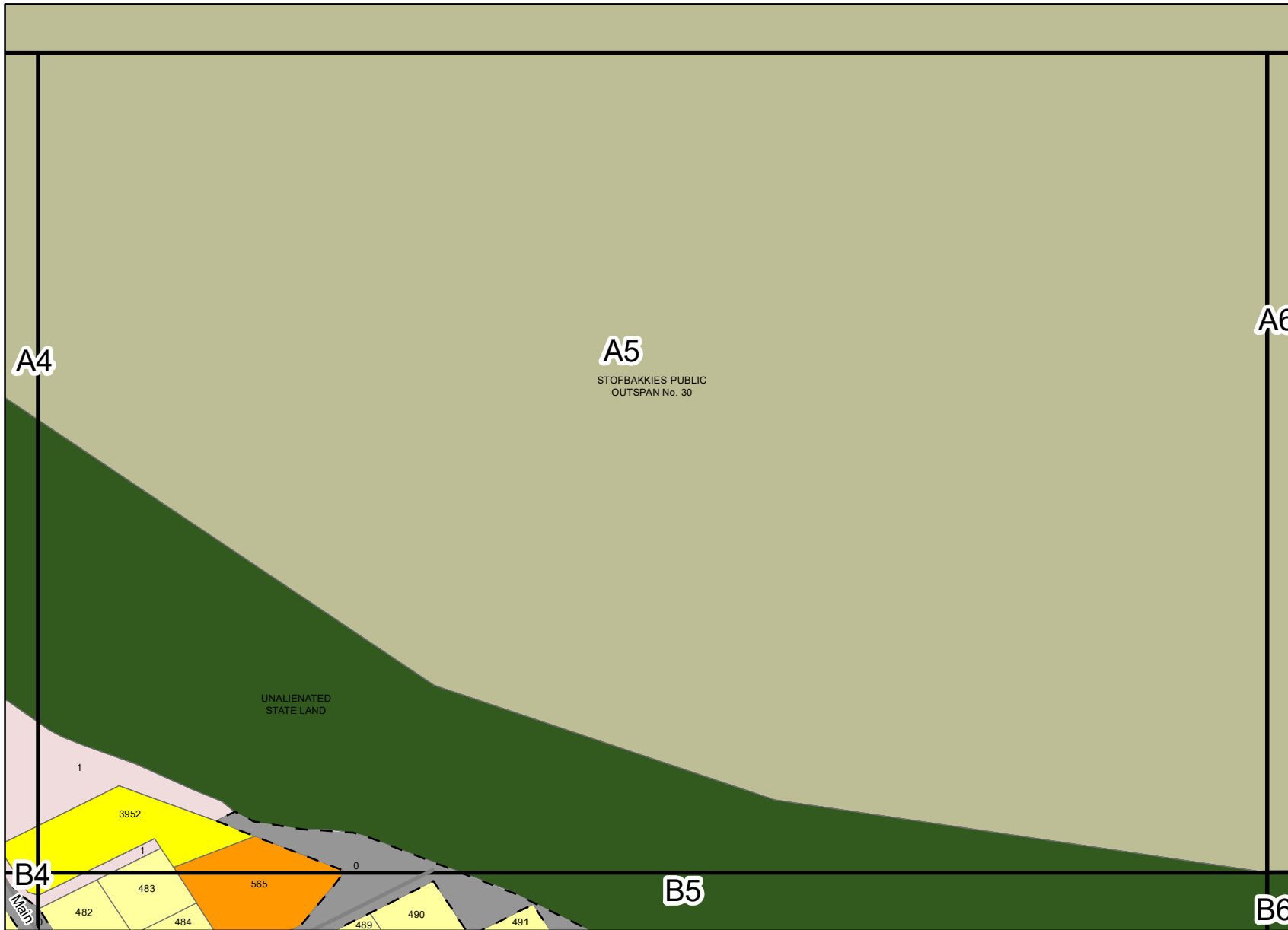
0 0.02 0.04 0.08 0.12 0.16 Kms



**Siyathemba
Land Use Scheme
2022**

**Prieska
Zoning Base Map**





Legend

- Road Network

Zoning

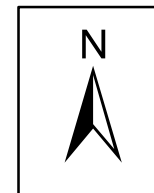
- Agricultural 1
- Agricultural 2
- Business 1
- Business 2
- Cemetery
- Conservation/ Protected Areas
- Government Use
- Industrial 1
- Industrial 2
- Institutional 1
- Institutional 2
- Mining and Quarrying
- Municipal/ Utilities / Authority use
- Private Open Space
- Public Open Space
- Renewable Energy Plants
- Residential 1
- Residential 2
- Residential 3
- Residential 4
- Transport 2
- Transport 4
- Undetermined
- - - Unregistered/Unapproved Properties

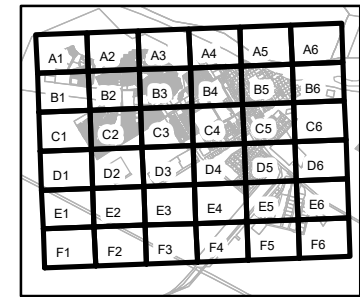
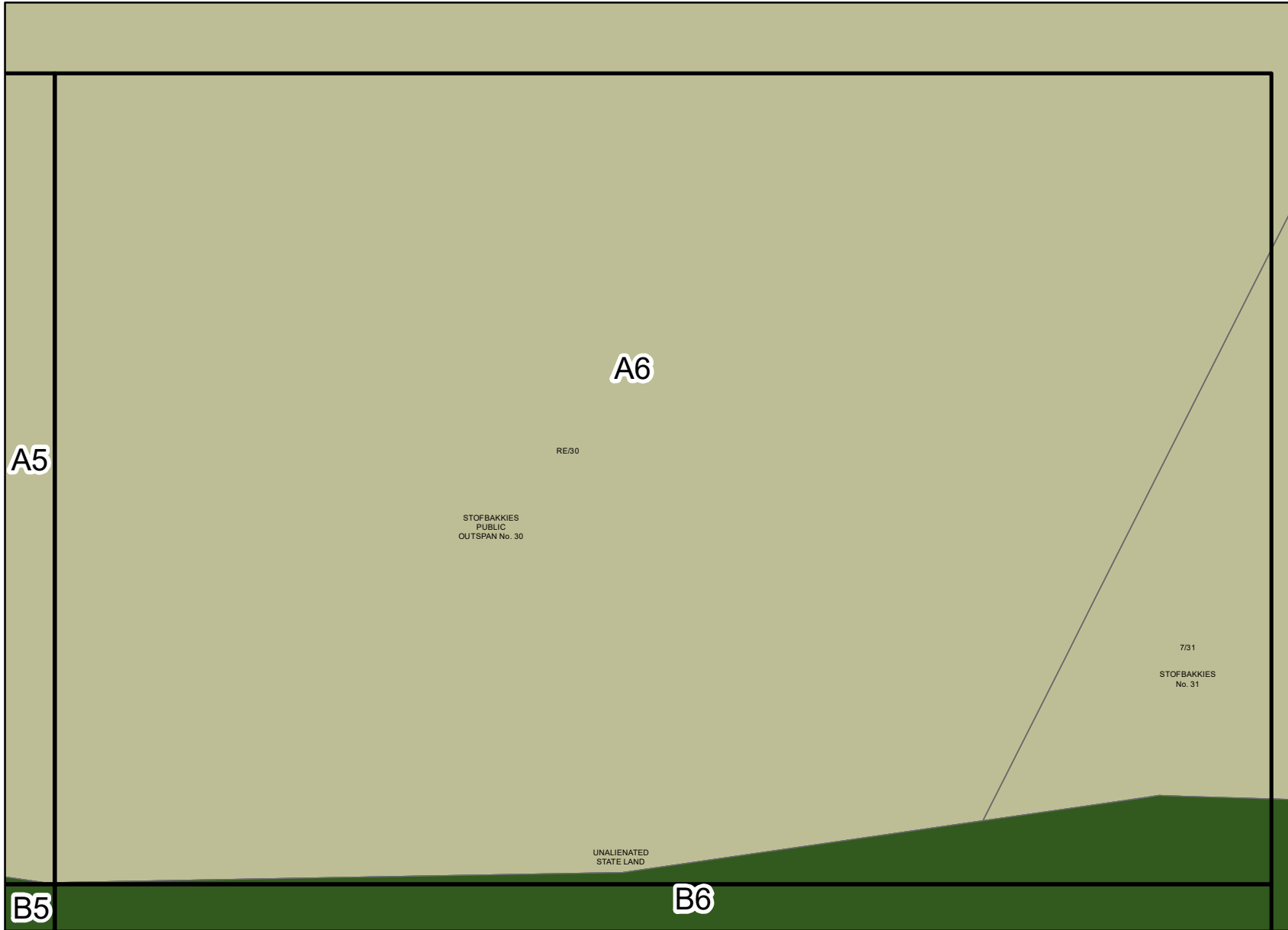
0 0.02 0.04 0.08 0.12 0.16 Kms



**Siyathemba
Land Use Scheme
2022**

**Prieska
Zoning Base Map**





Legend

- Road Network

Zoning

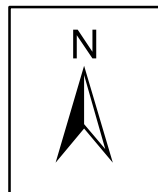
- Agricultural 1
- Agricultural 2
- Business 1
- Business 2
- Cemetery
- Conservation/ Protected Areas
- Government Use
- Industrial 1
- Industrial 2
- Institutional 1
- Institutional 2
- Mining and Quarrying
- Municipal/ Utilities / Authority use
- Private Open Space
- Public Open Space
- Renewable Energy Plants
- Residential 1
- Residential 2
- Residential 3
- Residential 4
- Transport 2
- Transport 4
- Undetermined
- Unregistered/Unapproved Properties

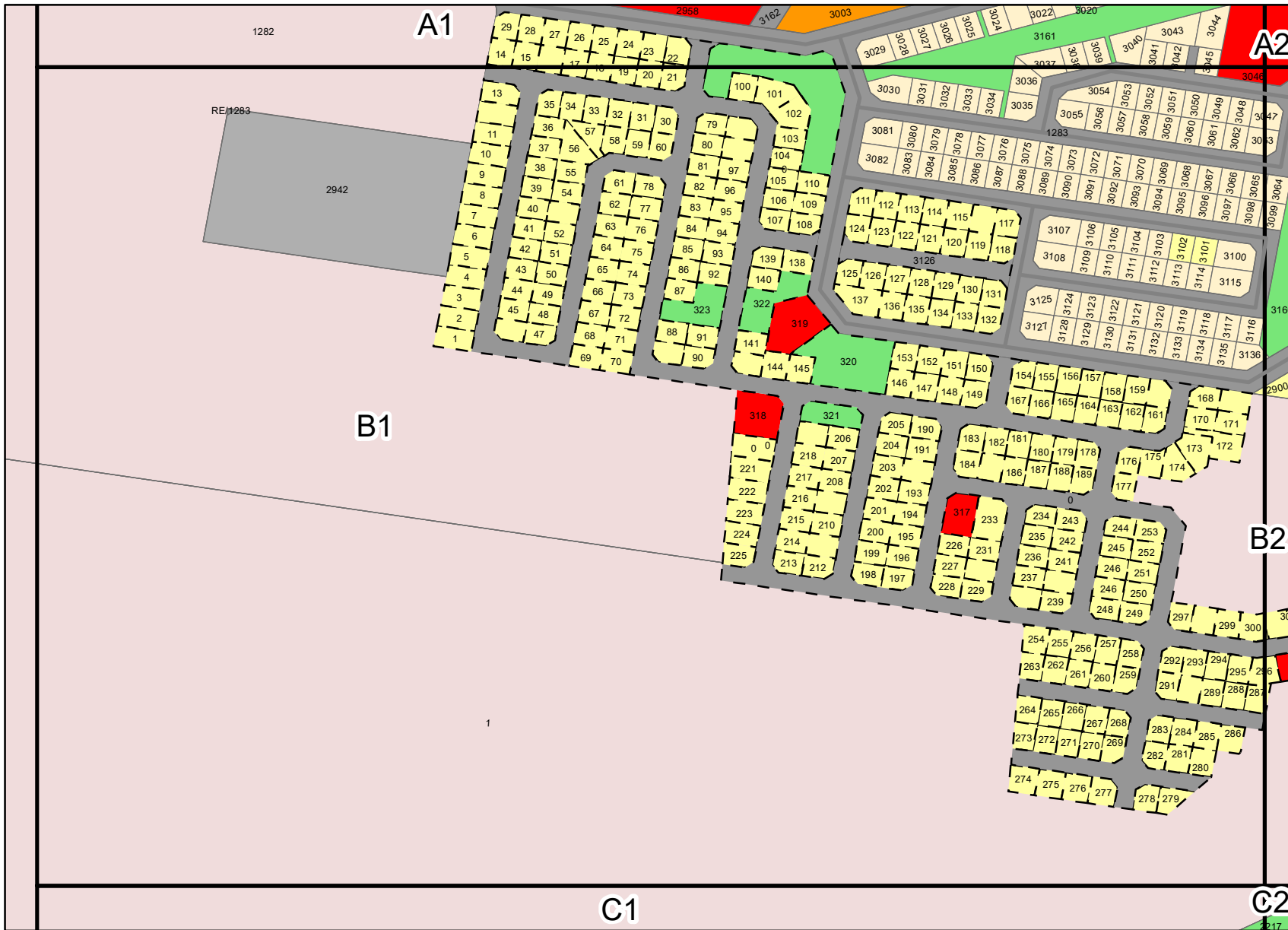
0 0.02 0.04 0.08 0.12 0.16 Kms



**Siyathemba
Land Use Scheme
2022**

**Prieska
Zoning Base Map**





A1	A2	A3	A4	A5	A6
B1	B2	B3	B4	B5	B6
C1	C2	C3	C4	C5	C6
D1	D2	D3	D4	D5	D6
E1	E2	E3	E4	E5	E6
F1	F2	F3	F4	F5	F6

Legend

- Road Network

Zoning

- Agricultural 1
- Agricultural 2
- Business 1
- Business 2
- Cemetery
- Conservation/ Protected Areas
- Government Use
- Industrial 1
- Industrial 2
- Institutional 1
- Institutional 2
- Mining and Quarrying
- Municipal/ Utilities / Authority use
- Private Open Space
- Public Open Space
- Renewable Energy Plants
- Residential 1
- Residential 2
- Residential 3
- Residential 4
- Transport 2
- Transport 4
- Undetermined
- Unregistered/Unapproved Properties

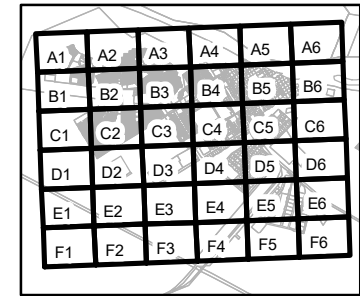
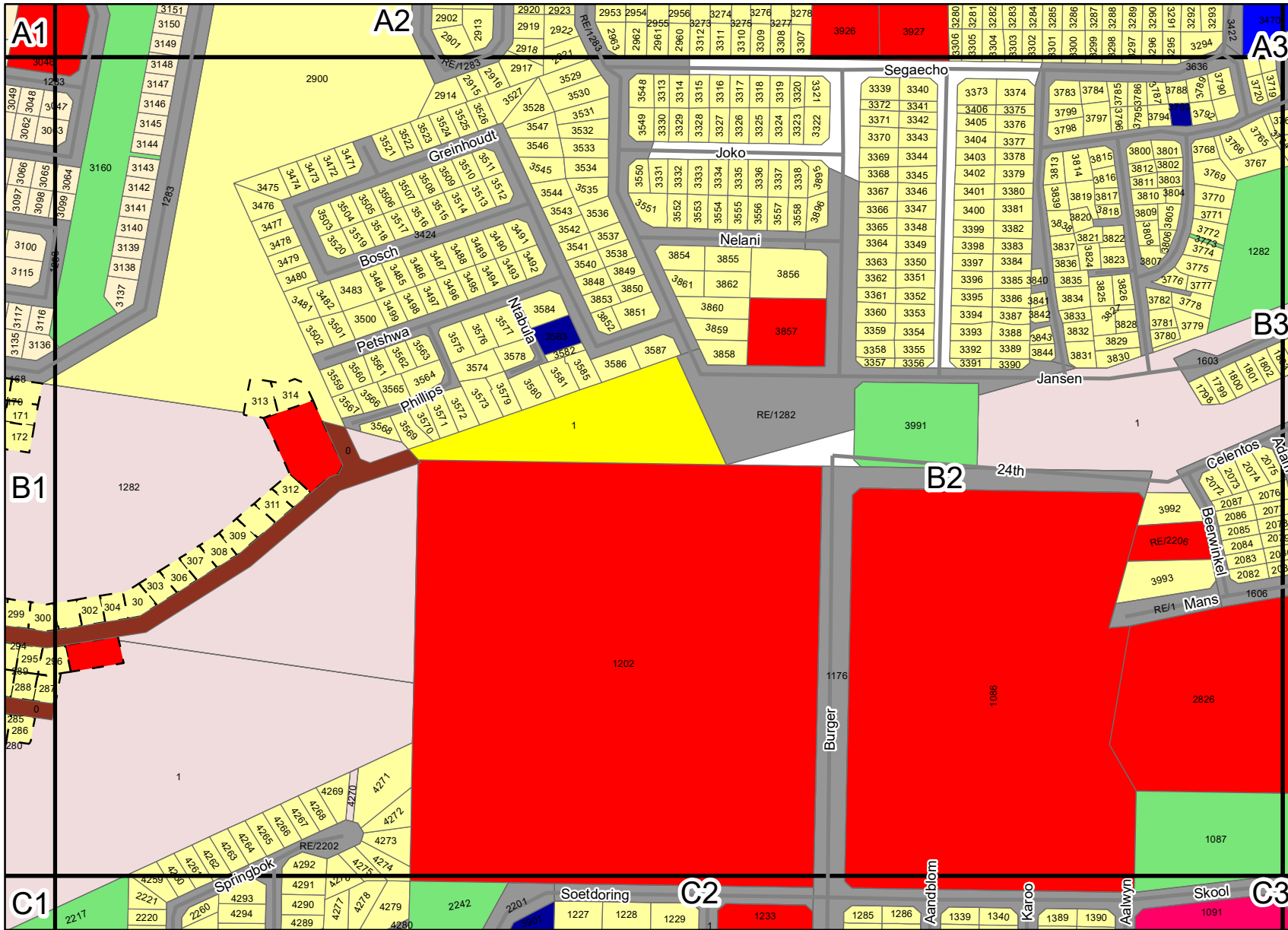
0 0.02 0.04 0.08 0.12 0.16 Kms



**Siyathemba
Land Use Scheme
2022**

**Prieska
Zoning Base Map**





Legend

- Road Network

Zoning

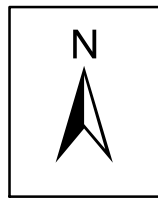
- Agricultural 1
- Agricultural 2
- Business 1
- Business 2
- Cemetery
- Conservation/ Protected Areas
- Government Use
- Industrial 1
- Industrial 2
- Institutional 1
- Institutional 2
- Mining and Quarrying
- Municipal/ Utilities / Authority use
- Private Open Space
- Public Open Space
- Renewable Energy Plants
- Residential 1
- Residential 2
- Residential 3
- Residential 4
- Transport 2
- Transport 4
- Undetermined
- Unregistered/Unapproved Properties

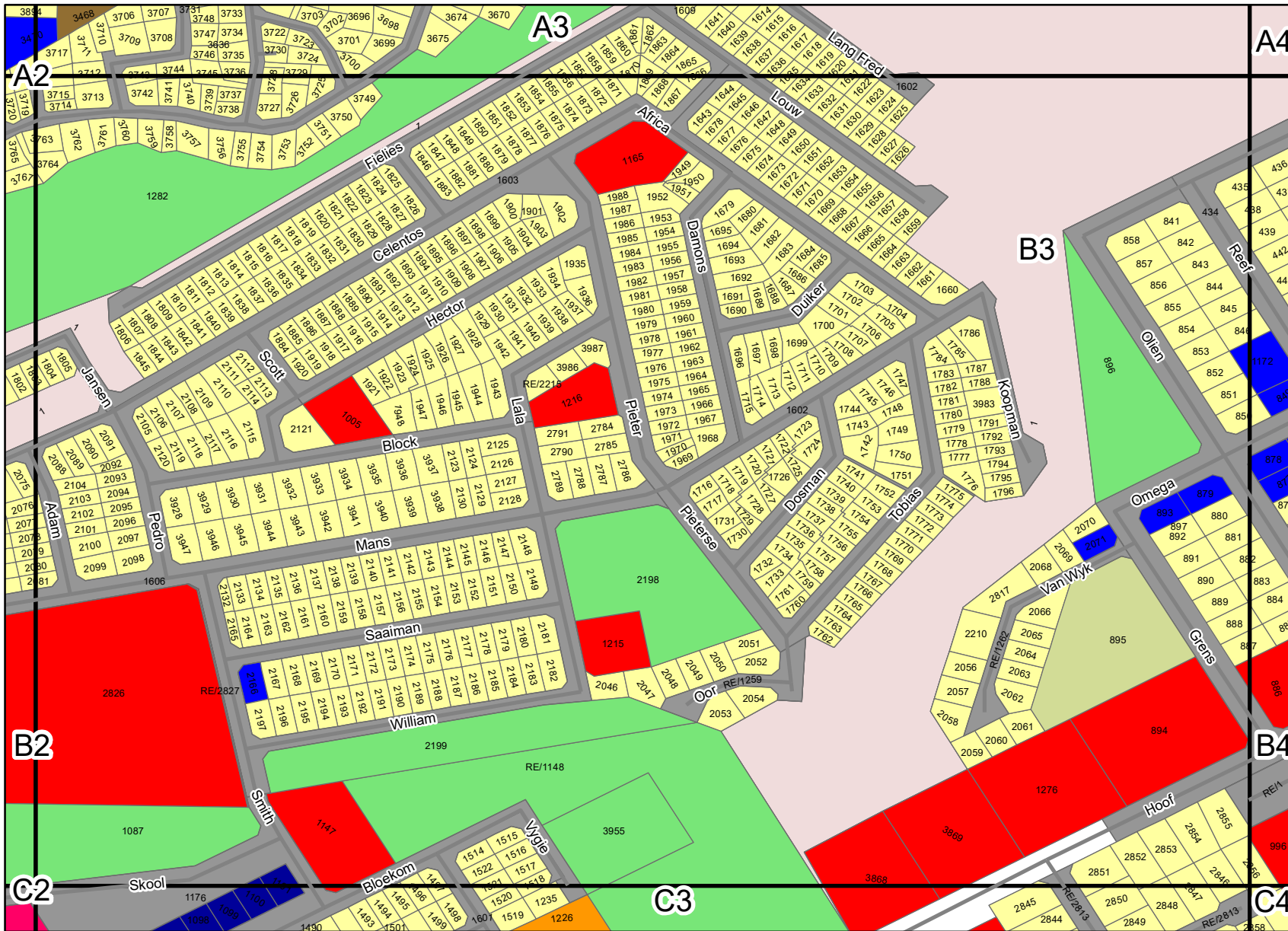
0 0.02 0.04 0.08 0.12 0.16 Kms



**Siyathemba
Land Use Scheme
2022**

**Prieska
Zoning Base Map**





A1	A2	A3	A4	A5	A6
B1	B2	B3	B4	B5	B6
C1	C2	C3	C4	C5	C6
D1	D2	D3	D4	D5	D6
E1	E2	E3	E4	E5	E6
F1	F2	F3	F4	F5	F6

Legend

- Road Network

Zoning

- Agricultural 1
- Agricultural 2
- Business 1
- Business 2
- Cemetery
- Conservation/ Protected Areas
- Government Use
- Industrial 1
- Industrial 2
- Institutional 1
- Institutional 2
- Mining and Quarrying
- Municipal/ Utilities / Authority use
- Private Open Space
- Public Open Space
- Renewable Energy Plants
- Residential 1
- Residential 2
- Residential 3
- Residential 4
- Transport 2
- Transport 4
- Undetermined
- Unregistered/Unapproved Properties

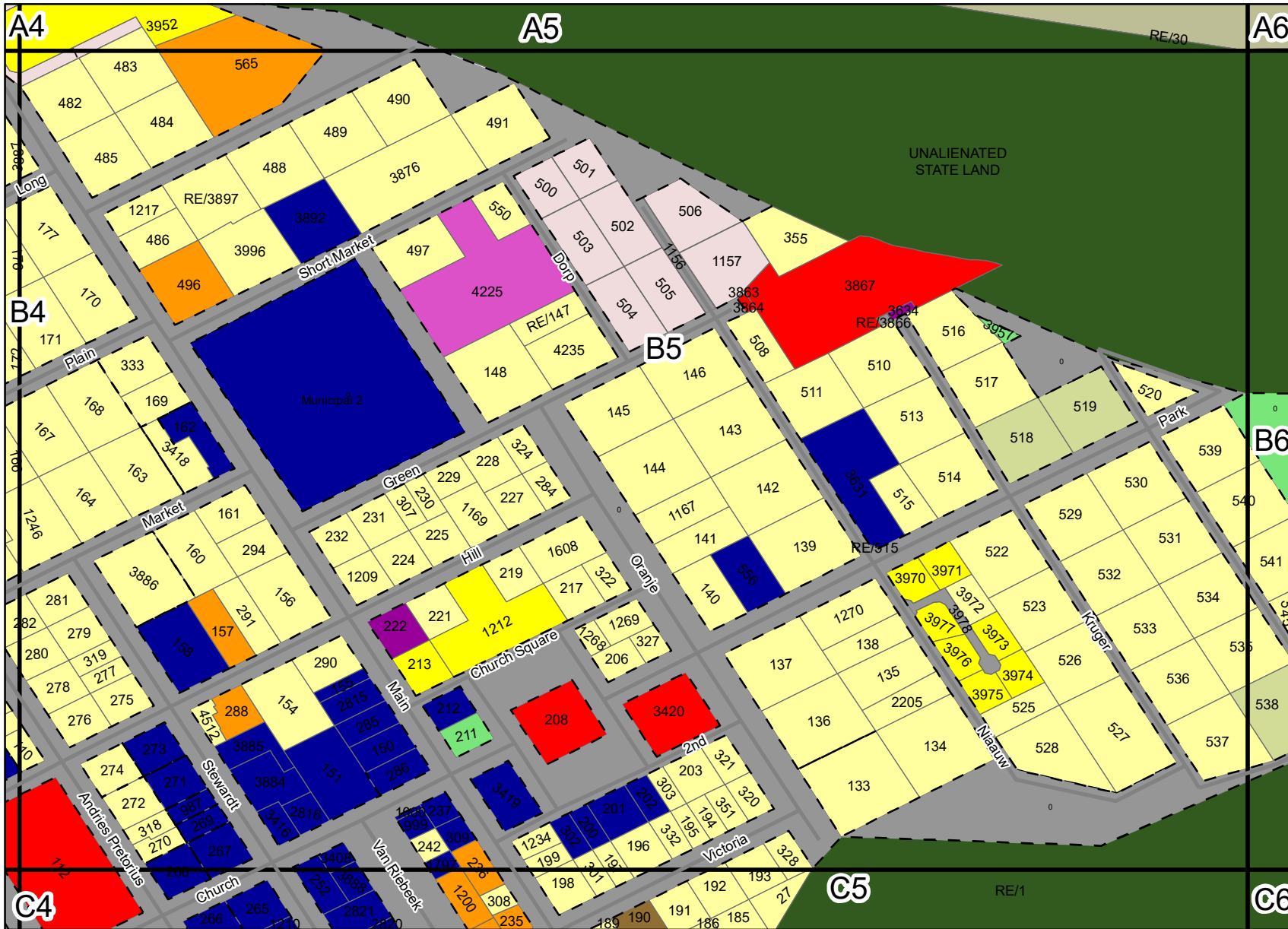
0 0.02 0.04 0.08 0.12 0.16 Kms



**Siyathemba
Land Use Scheme
2022**

**Prieska
Zoning Base Map**





A1	A2	A3	A4	A5	A6
B1	B2	B3	B4	B5	B6
C1	C2	C3	C4	C5	C6
D1	D2	D3	D4	D5	D6
E1	E2	E3	E4	E5	E6
F1	F2	F3	F4	F5	F6

Legend

- Road Network

Zoning

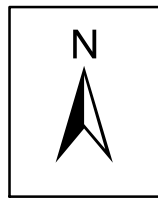
- Agricultural 1
- Agricultural 2
- Business 1
- Business 2
- Cemetery
- Conservation/ Protected Areas
- Government Use
- Industrial 1
- Industrial 2
- Institutional 1
- Institutional 2
- Mining and Quarrying
- Municipal/ Utilities / Authority use
- Private Open Space
- Public Open Space
- Renewable Energy Plants
- Residential 1
- Residential 2
- Residential 3
- Residential 4
- Transport 2
- Transport 4
- Undetermined
- Unregistered/Unapproved Properties

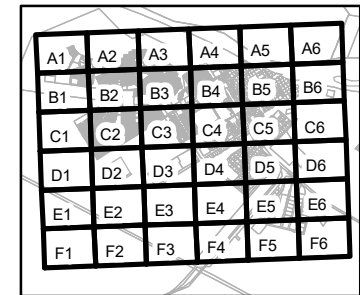
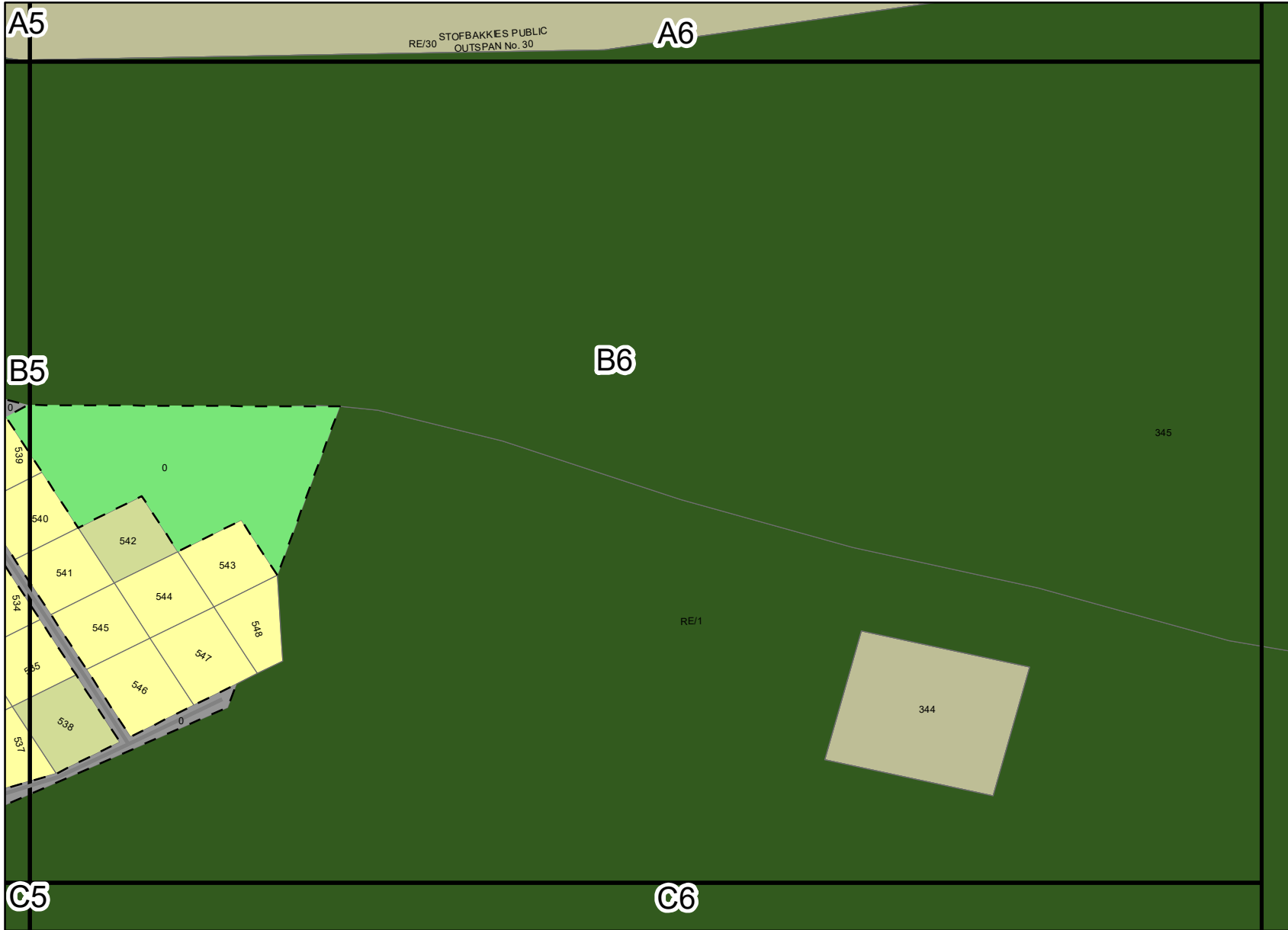
0 0.02 0.04 0.08 0.12 0.16 Kms



**Siyathemba
Land Use Scheme
2022**

Prieska Zoning Base Map





Legend

- Road Network

Zoning

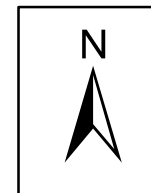
- Agricultural 1
- Agricultural 2
- Business 1
- Business 2
- Cemetery
- Conservation/ Protected Areas
- Government Use
- Industrial 1
- Industrial 2
- Institutional 1
- Institutional 2
- Mining and Quarrying
- Municipal/ Utilities / Authority use
- Private Open Space
- Public Open Space
- Renewable Energy Plants
- Residential 1
- Residential 2
- Residential 3
- Residential 4
- Transport 2
- Transport 4
- Undetermined
- Unregistered/Unapproved Properties

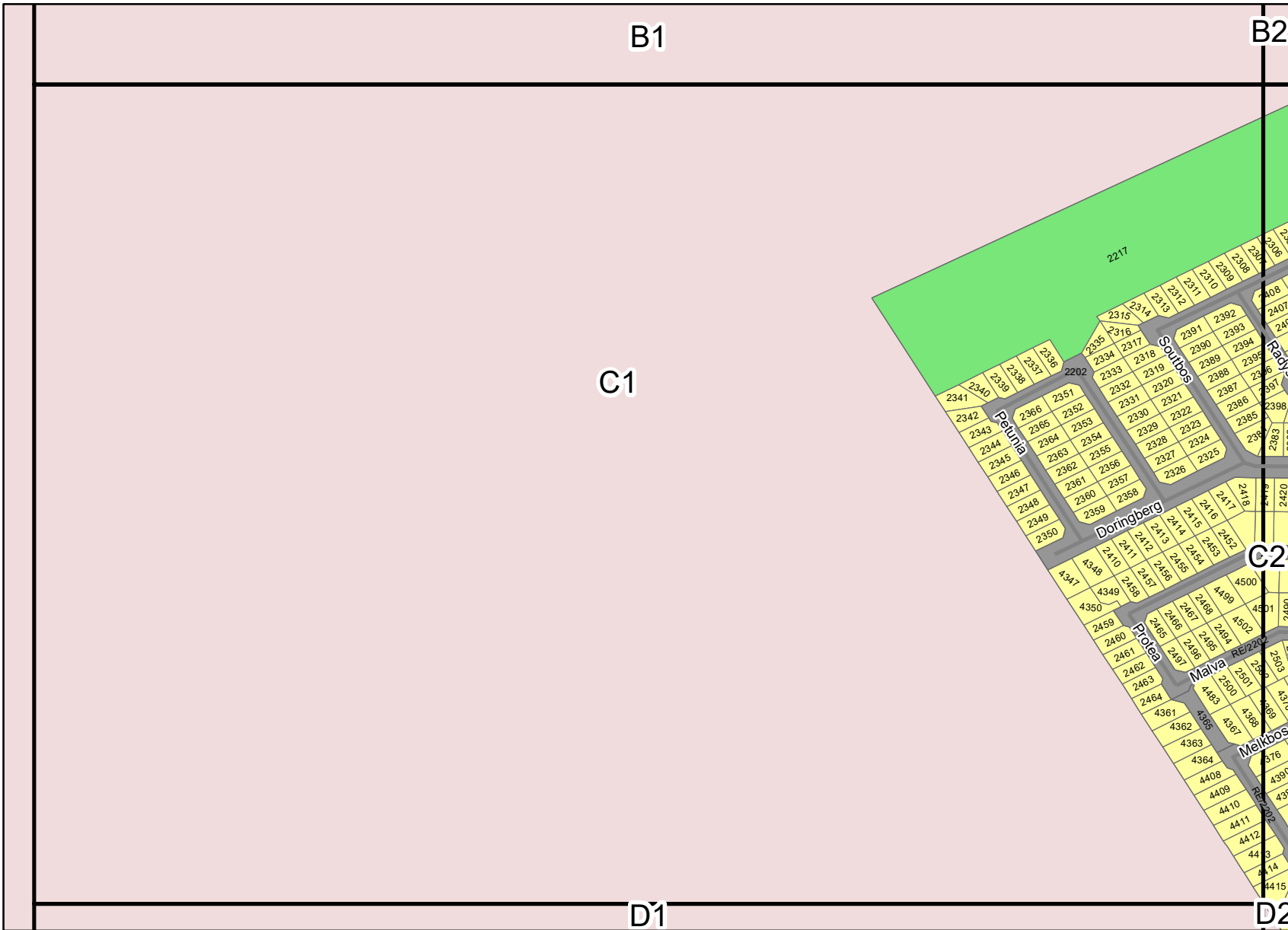
0 0.02 0.04 0.08 0.12 0.16 Kms



**Siyathemba
Land Use Scheme
2022**

**Prieska
Zoning Base Map**





A1	A2	A3	A4	A5	A6
B1	B2	B3	B4	B5	B6
C1	C2	C3	C4	C5	C6
D1	D2	D3	D4	D5	D6
E1	E2	E3	E4	E5	E6
F1	F2	F3	F4	F5	F6

Legend

- Road Network

Zoning

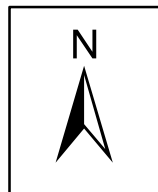
- Agricultural 1
- Agricultural 2
- Business 1
- Business 2
- Cemetery
- Conservation/ Protected Areas
- Government Use
- Industrial 1
- Industrial 2
- Institutional 1
- Institutional 2
- Mining and Quarrying
- Municipal/ Utilities / Authority use
- Private Open Space
- Public Open Space
- Renewable Energy Plants
- Residential 1
- Residential 2
- Residential 3
- Residential 4
- Transport 2
- Transport 4
- Undetermined
- Unregistered/Unapproved Properties

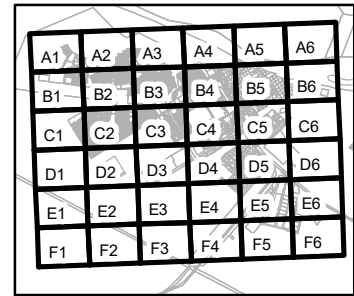
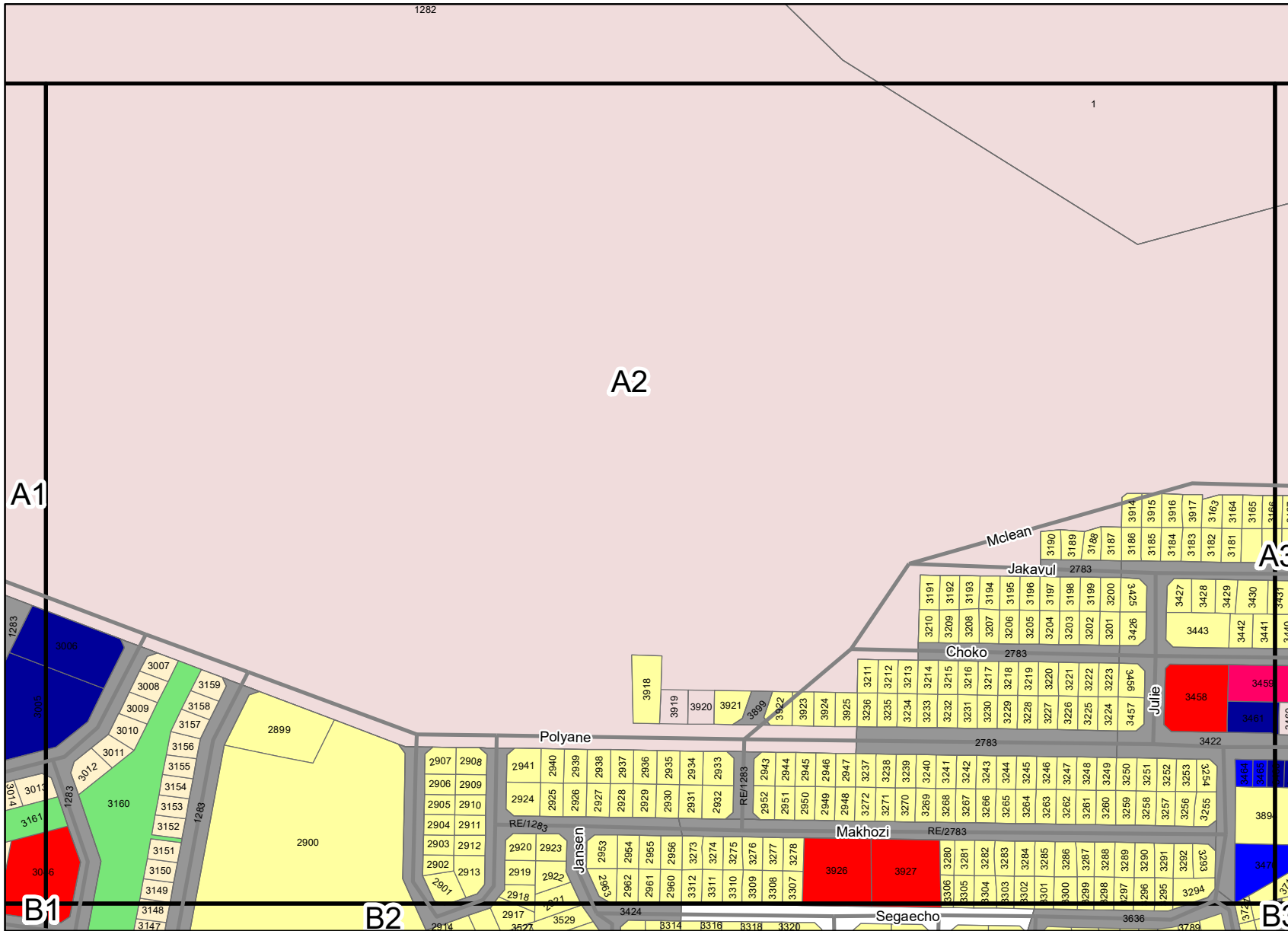
0 0.02 0.04 0.08 0.12 0.16 Kms



**Siyathemba
Land Use Scheme
2022**

**Prieska
Zoning Base Map**





Legend

- Road Network

Zoning

- Agricultural 1
- Agricultural 2
- Business 1
- Business 2
- Cemetery
- Conservation/ Protected Areas
- Government Use
- Industrial 1
- Industrial 2
- Institutional 1
- Institutional 2
- Mining and Quarrying
- Municipal/ Utilities / Authority use
- Private Open Space
- Public Open Space
- Renewable Energy Plants
- Residential 1
- Residential 2
- Residential 3
- Residential 4
- Transport 2
- Transport 4
- Undetermined
- Unregistered/Unapproved Properties

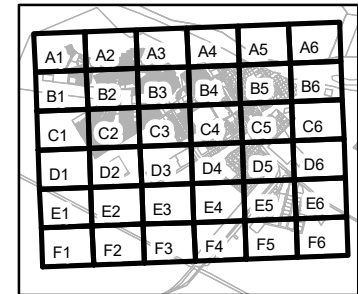
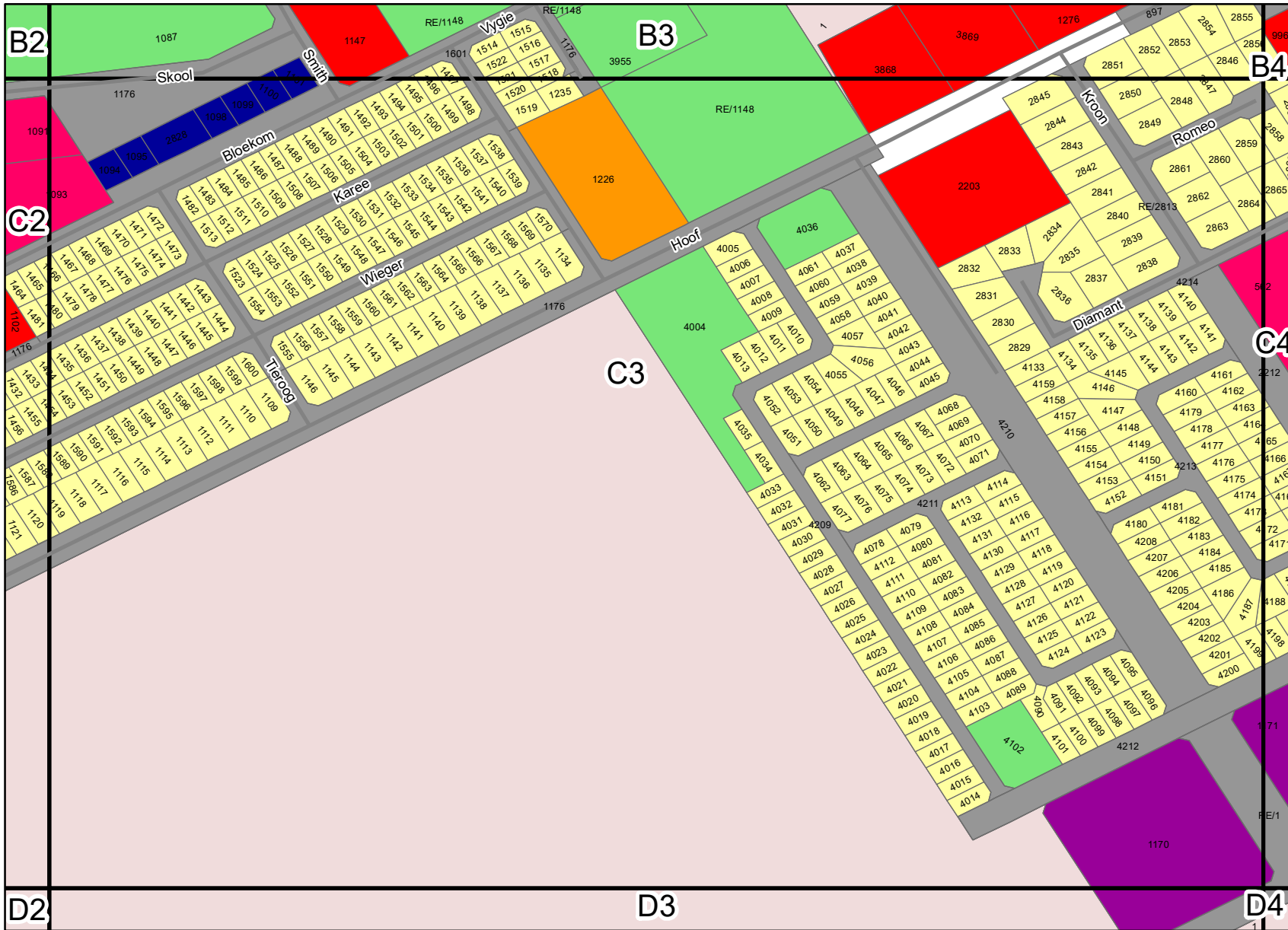
0 0.02 0.04 0.08 0.12 0.16 Kms



**Siyathemba
Land Use Scheme
2022**

**Prieska
Zoning Base Map**





Legend

- Road Network

Zoning

- Agricultural 1
- Agricultural 2
- Business 1
- Business 2
- Cemetery
- Conservation/ Protected Areas
- Government Use
- Industrial 1
- Industrial 2
- Institutional 1
- Institutional 2
- Mining and Quarrying
- Municipal/ Utilities / Authority use
- Private Open Space
- Public Open Space
- Renewable Energy Plants
- Residential 1
- Residential 2
- Residential 3
- Residential 4
- Transport 2
- Transport 4
- Undetermined
- Unregistered/Unapproved Properties

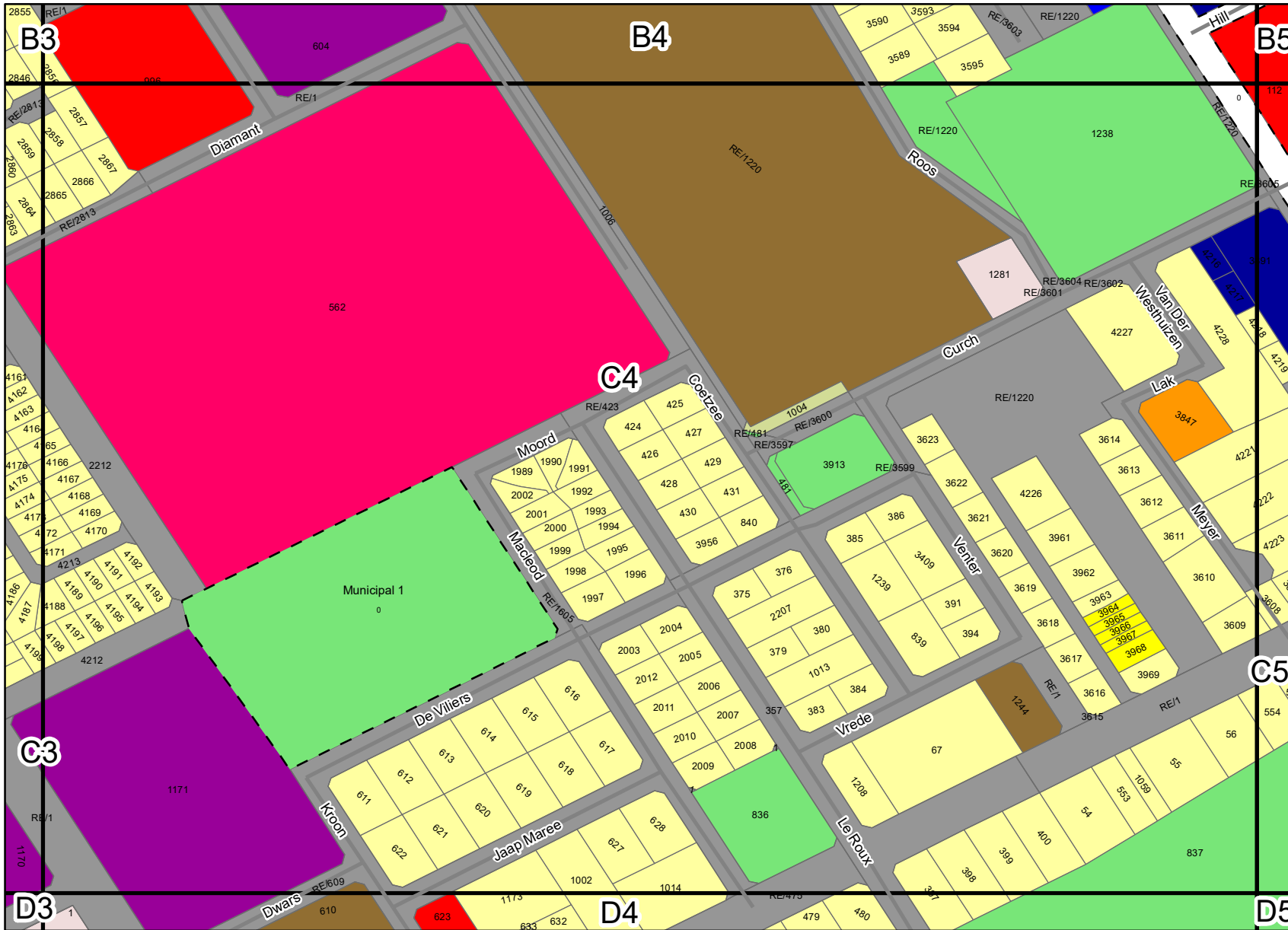
0 0.02 0.04 0.08 0.12 0.16 Kms



**Siyathemba
Land Use Scheme
2022**

**Prieska
Zoning Base Map**





A1	A2	A3	A4	A5	A6
B1	B2	B3	B4	B5	B6
C1	C2	C3	C4	C5	C6
D1	D2	D3	D4	D5	D6
E1	E2	E3	E4	E5	E6
F1	F2	F3	F4	F5	F6

Legend

- Road Network

Zoning

- Agricultural 1
- Agricultural 2
- Business 1
- Business 2
- Cemetery
- Conservation/ Protected Areas
- Government Use
- Industrial 1
- Industrial 2
- Institutional 1
- Institutional 2
- Mining and Quarrying
- Municipal/ Utilities / Authority use
- Private Open Space
- Public Open Space
- Renewable Energy Plants
- Residential 1
- Residential 2
- Residential 3
- Residential 4
- Transport 2
- Transport 4
- Undetermined
- Unregistered/Unapproved Properties

0 0.02 0.04 0.08 0.12 0.16 Kms



**Siyathemba
Land Use Scheme
2022**

Prieska Zoning Base Map





A1	A2	A3	A4	A5	A6
B1	B2	B3	B4	B5	B6
C1	C2	C3	C4	C5	C6
D1	D2	D3	D4	D5	D6
E1	E2	E3	E4	E5	E6
F1	F2	F3	F4	F5	F6

Legend

- Road Network

Zoning

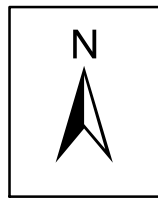
- Agricultural 1
- Agricultural 2
- Business 1
- Business 2
- Cemetery
- Conservation/ Protected Areas
- Government Use
- Industrial 1
- Industrial 2
- Institutional 1
- Institutional 2
- Mining and Quarrying
- Municipal/ Utilities / Authority use
- Private Open Space
- Public Open Space
- Renewable Energy Plants
- Residential 1
- Residential 2
- Residential 3
- Residential 4
- Transport 2
- Transport 4
- Undetermined
- Unregistered/Unapproved Properties

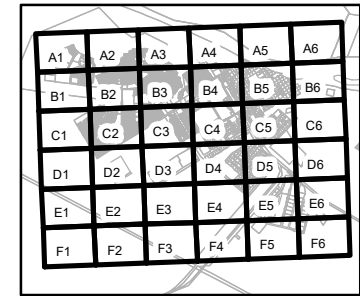
0 0.02 0.04 0.08 0.12 0.16 Kms



**Siyathemba
Land Use Scheme
2022**

Prieska Zoning Base Map





Legend

- Road Network

Zoning

- Agricultural 1
- Agricultural 2
- Business 1
- Business 2
- Cemetery
- Conservation/ Protected Areas
- Government Use
- Industrial 1
- Industrial 2
- Institutional 1
- Institutional 2
- Mining and Quarrying
- Municipal/ Utilities / Authority use
- Private Open Space
- Public Open Space
- Renewable Energy Plants
- Residential 1
- Residential 2
- Residential 3
- Residential 4
- Transport 2
- Transport 4
- Undetermined
- Unregistered/Unapproved Properties

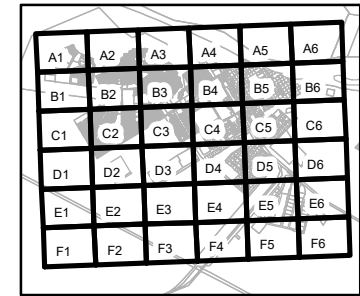

0 0.02 0.04 0.08 0.12 0.16 Kms



**Siyathemba
Land Use Scheme
2022**

**Prieska
Zoning Base Map**





Legend

— Road Network

Zoning

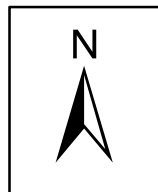
- Agricultural 1
- Agricultural 2
- Business 1
- Business 2
- Cemetery
- Conservation/ Protected Areas
- Government Use
- Industrial 1
- Industrial 2
- Institutional 1
- Institutional 2
- Mining and Quarrying
- Municipal/ Utilities / Authority use
- Private Open Space
- Public Open Space
- Renewable Energy Plants
- Residential 1
- Residential 2
- Residential 3
- Residential 4
- Transport 2
- Transport 4
- Undetermined
- Unregistered/Unapproved Properties

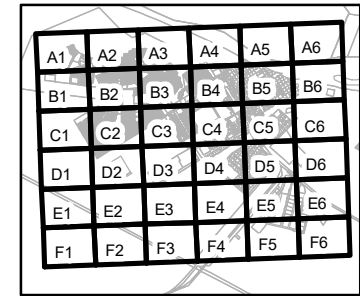
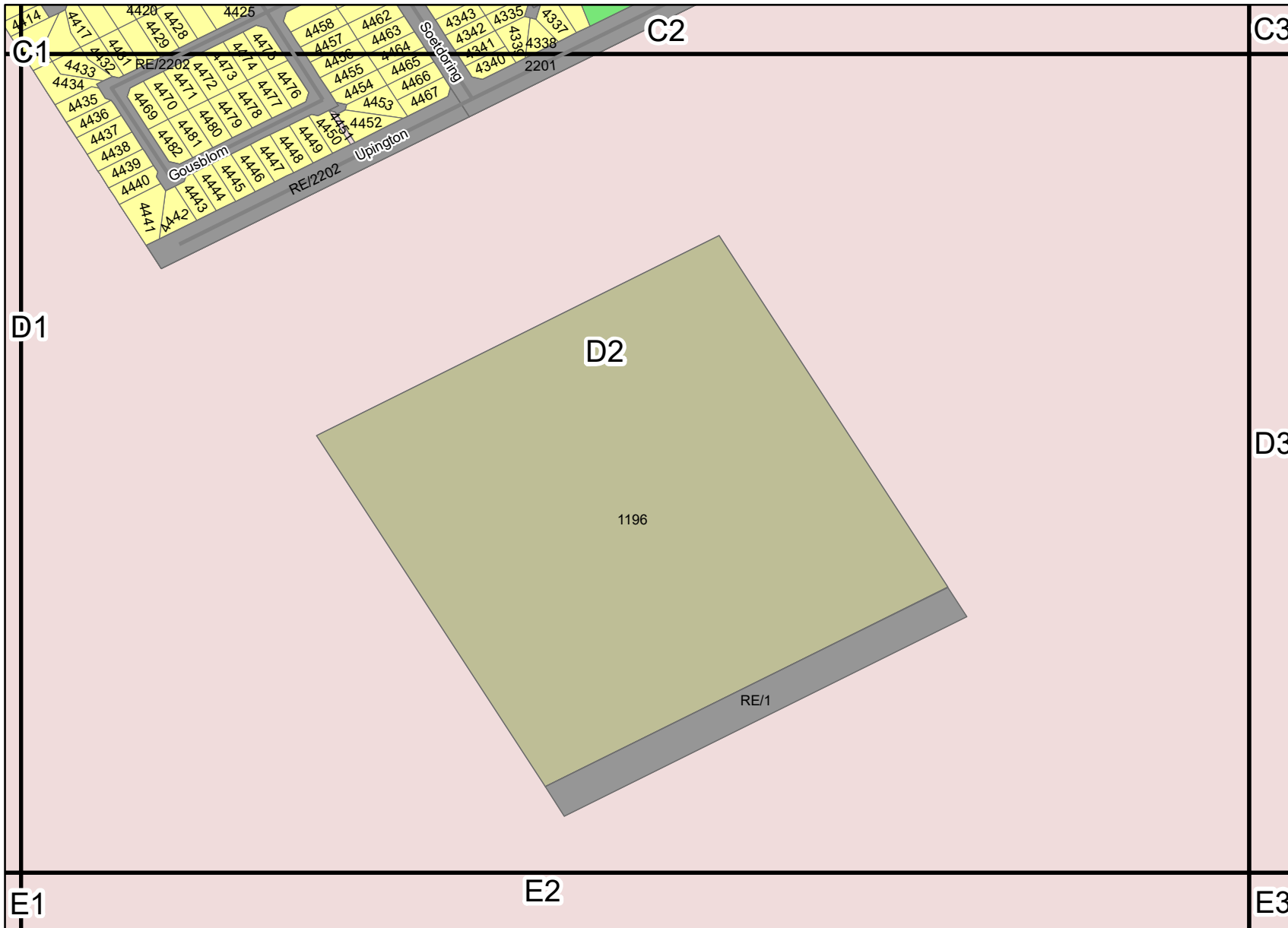
0 0.02 0.04 0.08 0.12 0.16 Kms



**Siyathemba
Land Use Scheme
2022**

**Prieska
Zoning Base Map**





Legend

- Road Network

Zoning

- Agricultural 1
- Agricultural 2
- Business 1
- Business 2
- Cemetery
- Conservation/ Protected Areas
- Government Use
- Industrial 1
- Industrial 2
- Institutional 1
- Institutional 2
- Mining and Quarrying
- Municipal/ Utilities / Authority use
- Private Open Space
- Public Open Space
- Renewable Energy Plants
- Residential 1
- Residential 2
- Residential 3
- Residential 4
- Transport 2
- Transport 4
- Undetermined
- Unregistered/Unapproved Properties

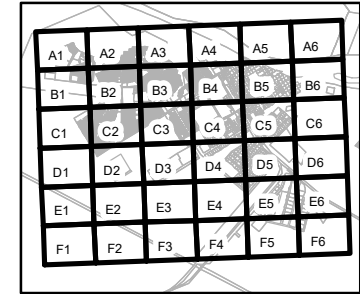
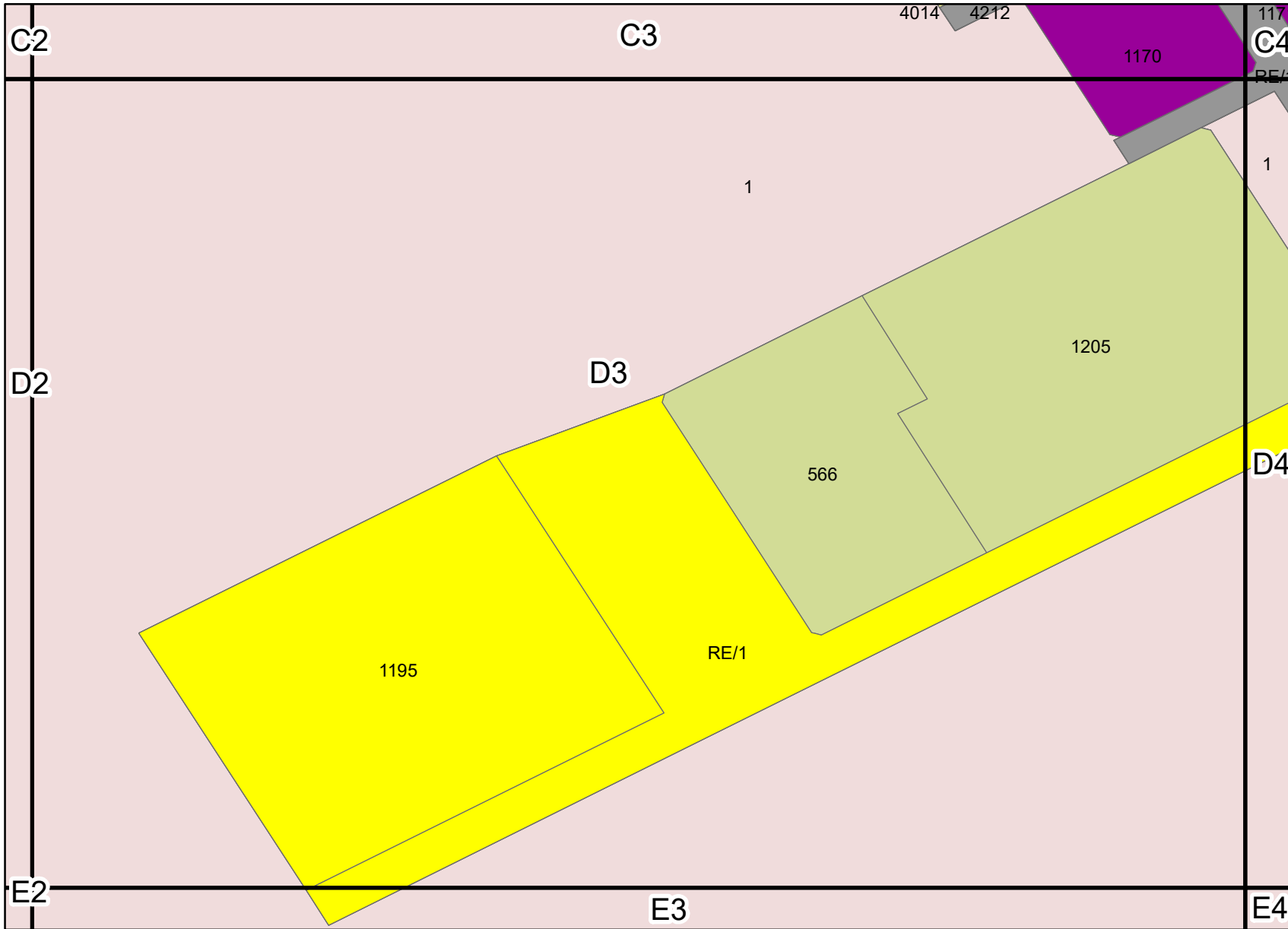
0 0.02 0.04 0.08 0.12 0.16 Kms



**Siyathemba
Land Use Scheme
2022**

Prieska Zoning Base Map





Legend

- Road Network

Zoning

- Agricultural 1
- Agricultural 2
- Business 1
- Business 2
- Cemetery
- Conservation/ Protected Areas
- Government Use
- Industrial 1
- Industrial 2
- Institutional 1
- Institutional 2
- Mining and Quarrying
- Municipal/ Utilities / Authority use
- Private Open Space
- Public Open Space
- Renewable Energy Plants
- Residential 1
- Residential 2
- Residential 3
- Residential 4
- Transport 2
- Transport 4
- Undetermined
- Unregistered/Unapproved Properties

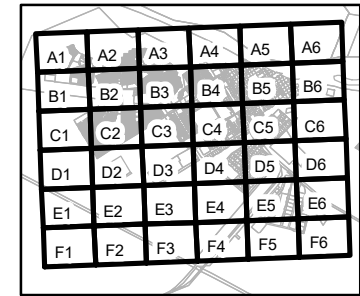
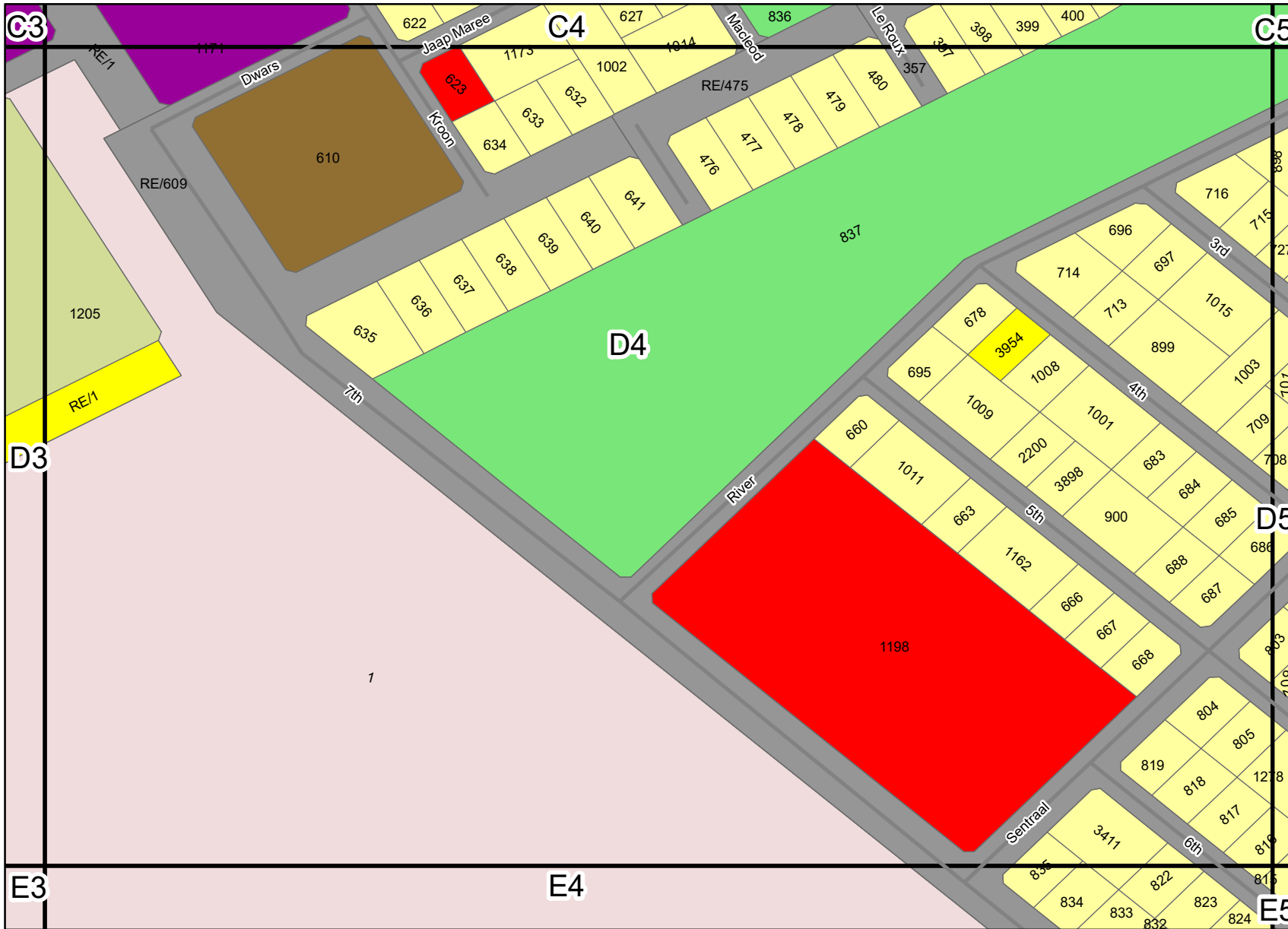
0 0.02 0.04 0.08 0.12 0.16 Kms



**Siyathemba
Land Use Scheme
2022**

**Prieska
Zoning Base Map**





Legend

- Road Network

Zoning

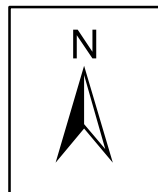
- Agricultural 1
- Agricultural 2
- Business 1
- Business 2
- Cemetery
- Conservation/ Protected Areas
- Government Use
- Industrial 1
- Industrial 2
- Institutional 1
- Institutional 2
- Mining and Quarrying
- Municipal/ Utilities / Authority use
- Private Open Space
- Public Open Space
- Renewable Energy Plants
- Residential 1
- Residential 2
- Residential 3
- Residential 4
- Transport 2
- Transport 4
- Undetermined
- Unregistered/Unapproved Properties

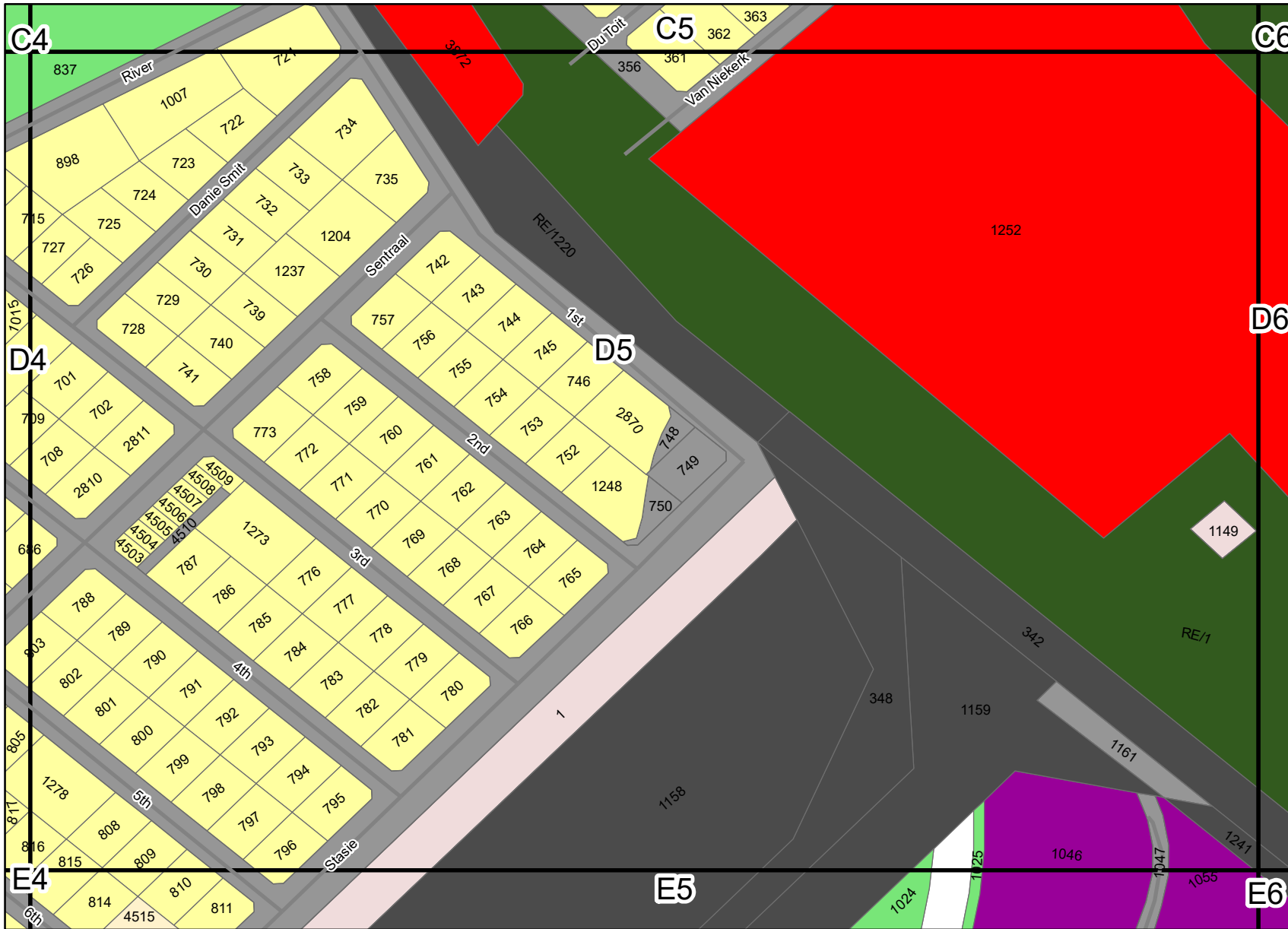
0 0.02 0.04 0.08 0.12 0.16 Kms



**Siyathemba
Land Use Scheme
2022**

**Prieska
Zoning Base Map**





A1	A2	A3	A4	A5	A6
B1	B2	B3	B4	B5	B6
C1	C2	C3	C4	C5	C6
D1	D2	D3	D4	D5	D6
E1	E2	E3	E4	E5	E6
F1	F2	F3	F4	F5	F6

Legend

- Road Network

Zoning

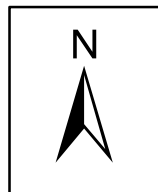
- Agricultural 1
- Agricultural 2
- Business 1
- Business 2
- Cemetery
- Conservation/ Protected Areas
- Government Use
- Industrial 1
- Industrial 2
- Institutional 1
- Institutional 2
- Mining and Quarrying
- Municipal/ Utilities / Authority use
- Private Open Space
- Public Open Space
- Renewable Energy Plants
- Residential 1
- Residential 2
- Residential 3
- Residential 4
- Transport 2
- Transport 4
- Undetermined
- Unregistered/Unapproved Properties

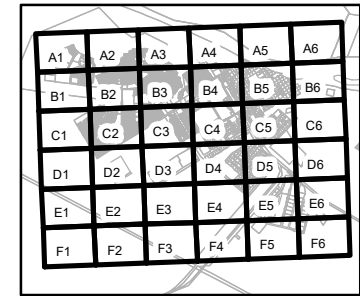
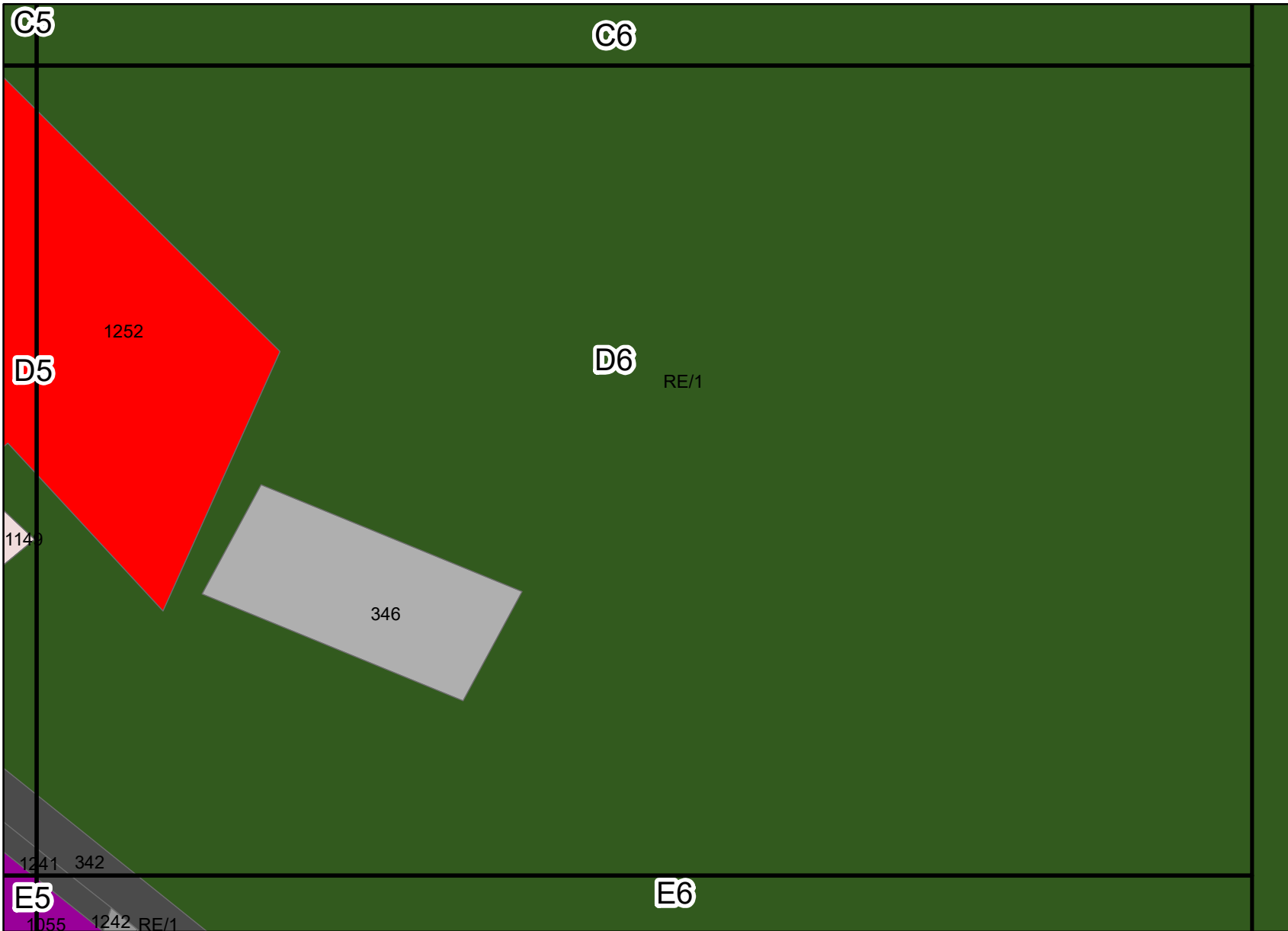
0 0.02 0.04 0.08 0.12 0.16 Kms



**Siyathemba
Land Use Scheme
2022**

**Prieska
Zoning Base Map**





Legend

— Road Network

Zoning

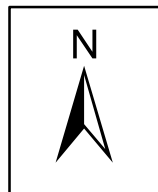
- Agricultural 1
- Agricultural 2
- Business 1
- Business 2
- Cemetery
- Conservation/ Protected Areas
- Government Use
- Industrial 1
- Industrial 2
- Institutional 1
- Institutional 2
- Mining and Quarrying
- Municipal/ Utilities / Authority use
- Private Open Space
- Public Open Space
- Renewable Energy Plants
- Residential 1
- Residential 2
- Residential 3
- Residential 4
- Transport 2
- Transport 4
- Undetermined
- Unregistered/Unapproved Properties

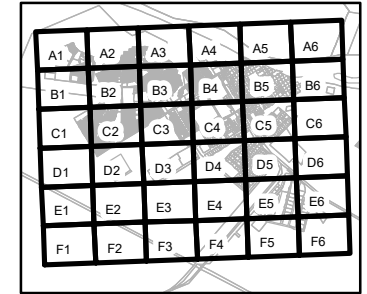
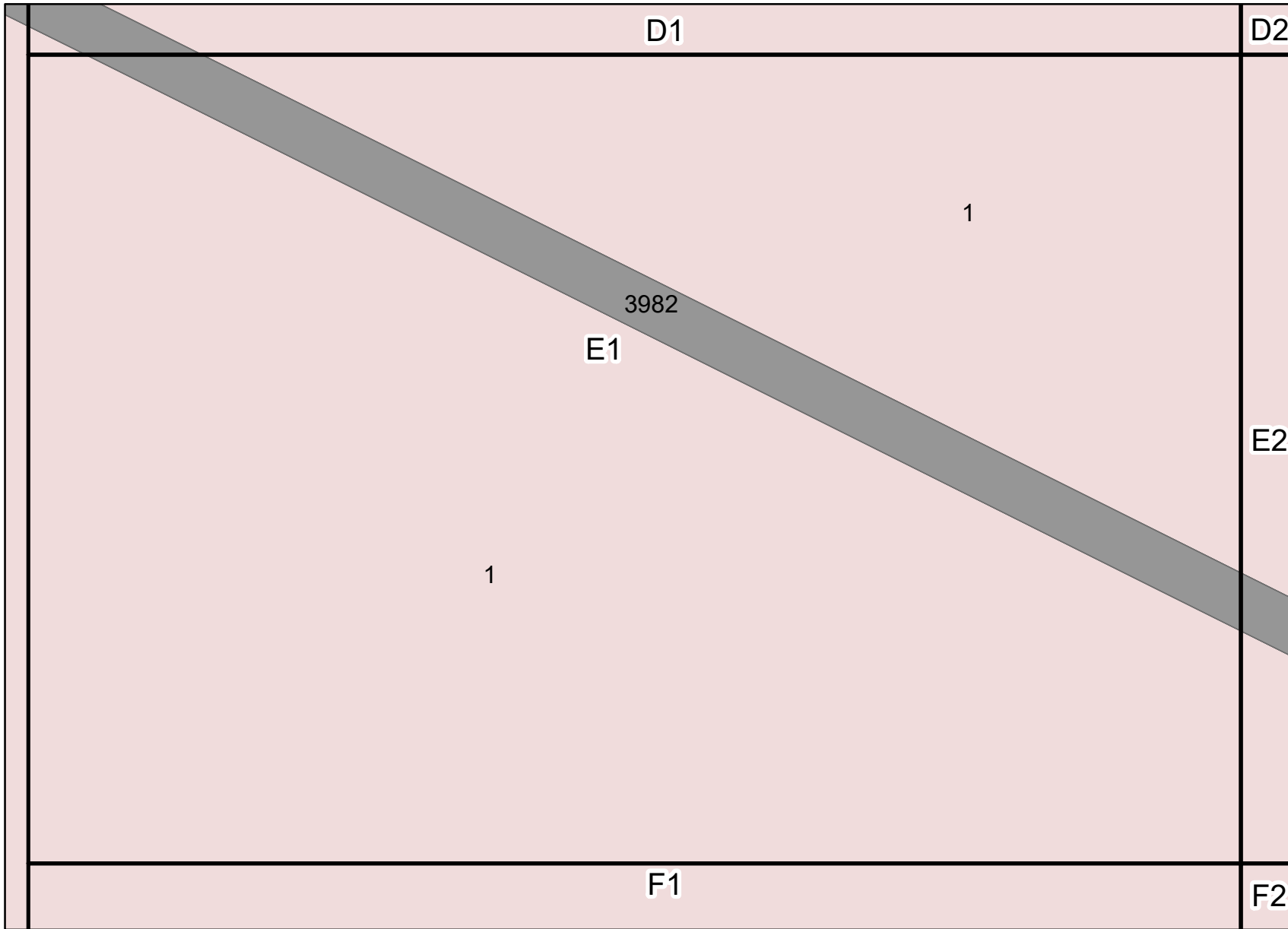
0 0.02 0.04 0.08 0.12 0.16 Kms



**Siyathemba
Land Use Scheme
2022**


**Prieska
Zoning Base Map**





Legend

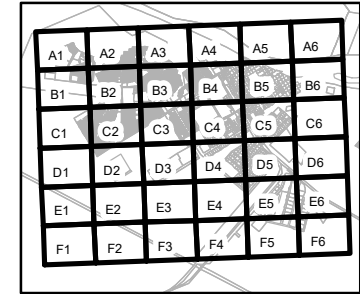
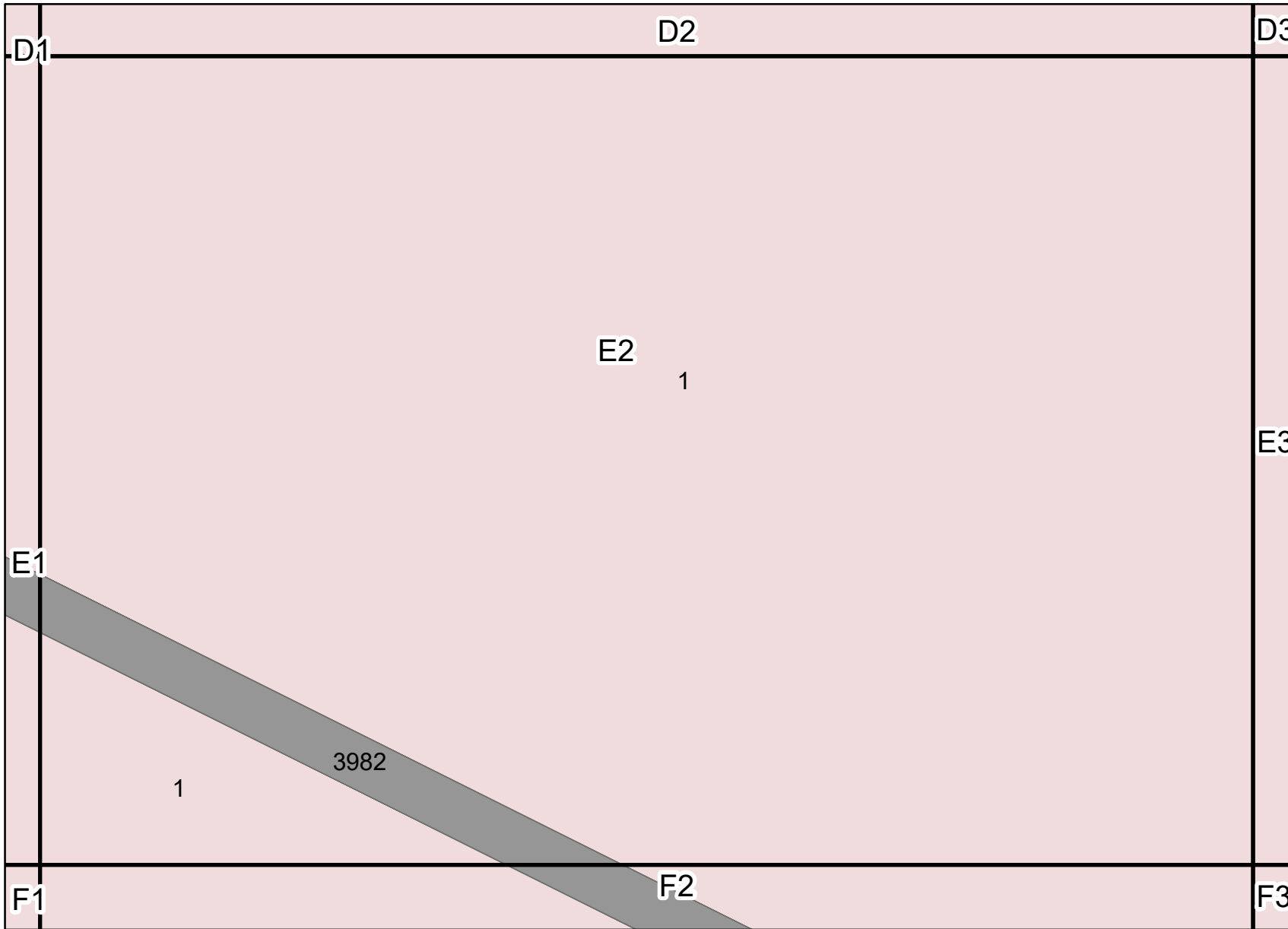
- Road Network
- Zoning**
- Agricultural 1
- Agricultural 2
- Business 1
- Business 2
- Cemetery
- Conservation/ Protected Areas
- Government Use
- Industrial 1
- Industrial 2
- Institutional 1
- Institutional 2
- Mining and Quarrying
- Municipal/ Utilities / Authority use
- Private Open Space
- Public Open Space
- Renewable Energy Plants
- Residential 1
- Residential 2
- Residential 3
- Residential 4
- Transport 2
- Transport 4
- Undetermined
- Unregistered/Unapproved Properties



**Siyathemba
Land Use Scheme
2022**


Prieska Zoning Base Map





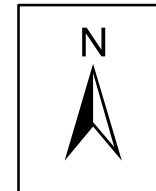
Legend

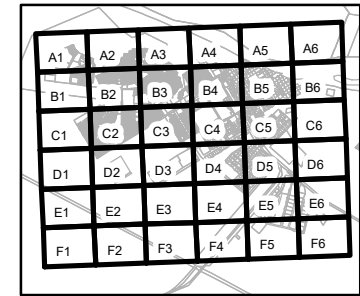

- Road Network
- Zoning**
- Agricultural 1
- Agricultural 2
- Business 1
- Business 2
- Cemetery
- Conservation/ Protected Areas
- Government Use
- Industrial 1
- Industrial 2
- Institutional 1
- Institutional 2
- Mining and Quarrying
- Municipal/ Utilities / Authority use
- Private Open Space
- Public Open Space
- Renewable Energy Plants
- Residential 1
- Residential 2
- Residential 3
- Residential 4
- Transport 2
- Transport 4
- Undetermined
- Unregistered/Unapproved Properties



**Siyathemba
Land Use Scheme
2022**

Prieska Zoning Base Map





Legend

- Road Network

Zoning

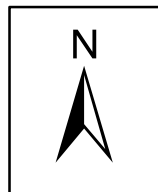
- Agricultural 1
- Agricultural 2
- Business 1
- Business 2
- Cemetery
- Conservation/ Protected Areas
- Government Use
- Industrial 1
- Industrial 2
- Institutional 1
- Institutional 2
- Mining and Quarrying
- Municipal/ Utilities / Authority use
- Private Open Space
- Public Open Space
- Renewable Energy Plants
- Residential 1
- Residential 2
- Residential 3
- Residential 4
- Transport 2
- Transport 4
- Undetermined
- Unregistered/Unapproved Properties

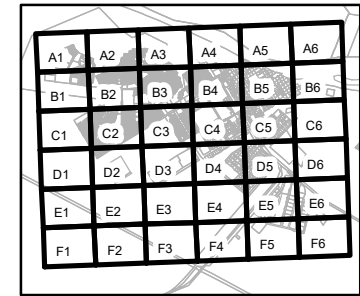
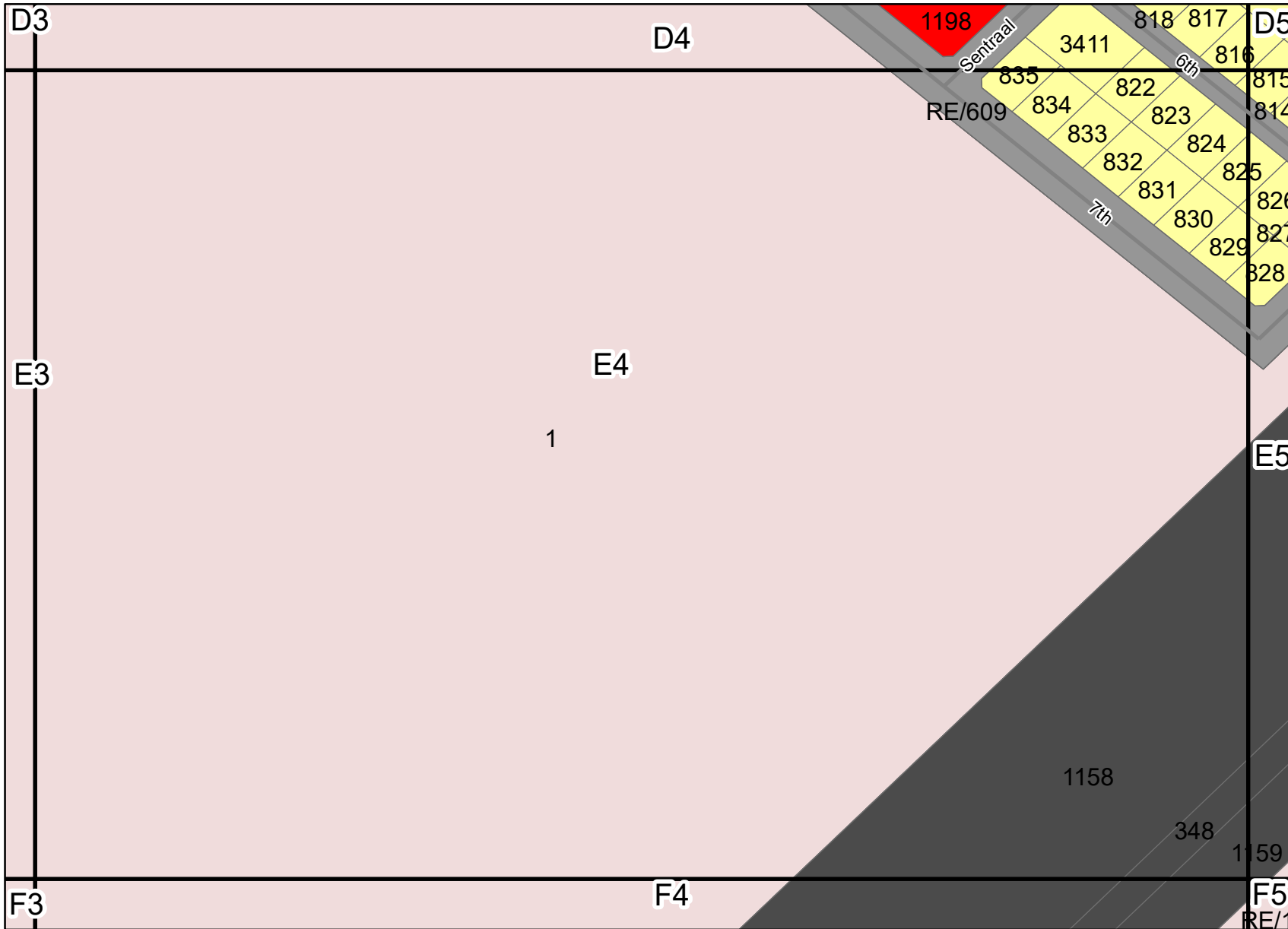
0 0.02 0.04 0.08 0.12 0.16 Kms



**Siyathemba
Land Use Scheme
2022**

**Prieska
Zoning Base Map**





Legend

- Road Network

Zoning

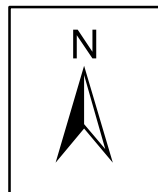
- Agricultural 1
- Agricultural 2
- Business 1
- Business 2
- Cemetery
- Conservation/ Protected Areas
- Government Use
- Industrial 1
- Industrial 2
- Institutional 1
- Institutional 2
- Mining and Quarrying
- Municipal/ Utilities / Authority use
- Private Open Space
- Public Open Space
- Renewable Energy Plants
- Residential 1
- Residential 2
- Residential 3
- Residential 4
- Transport 2
- Transport 4
- Undetermined
- Unregistered/Unapproved Properties

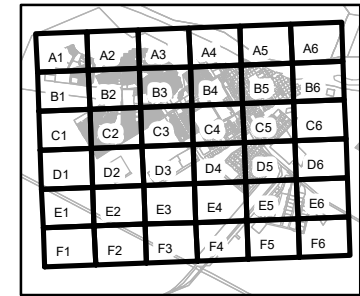
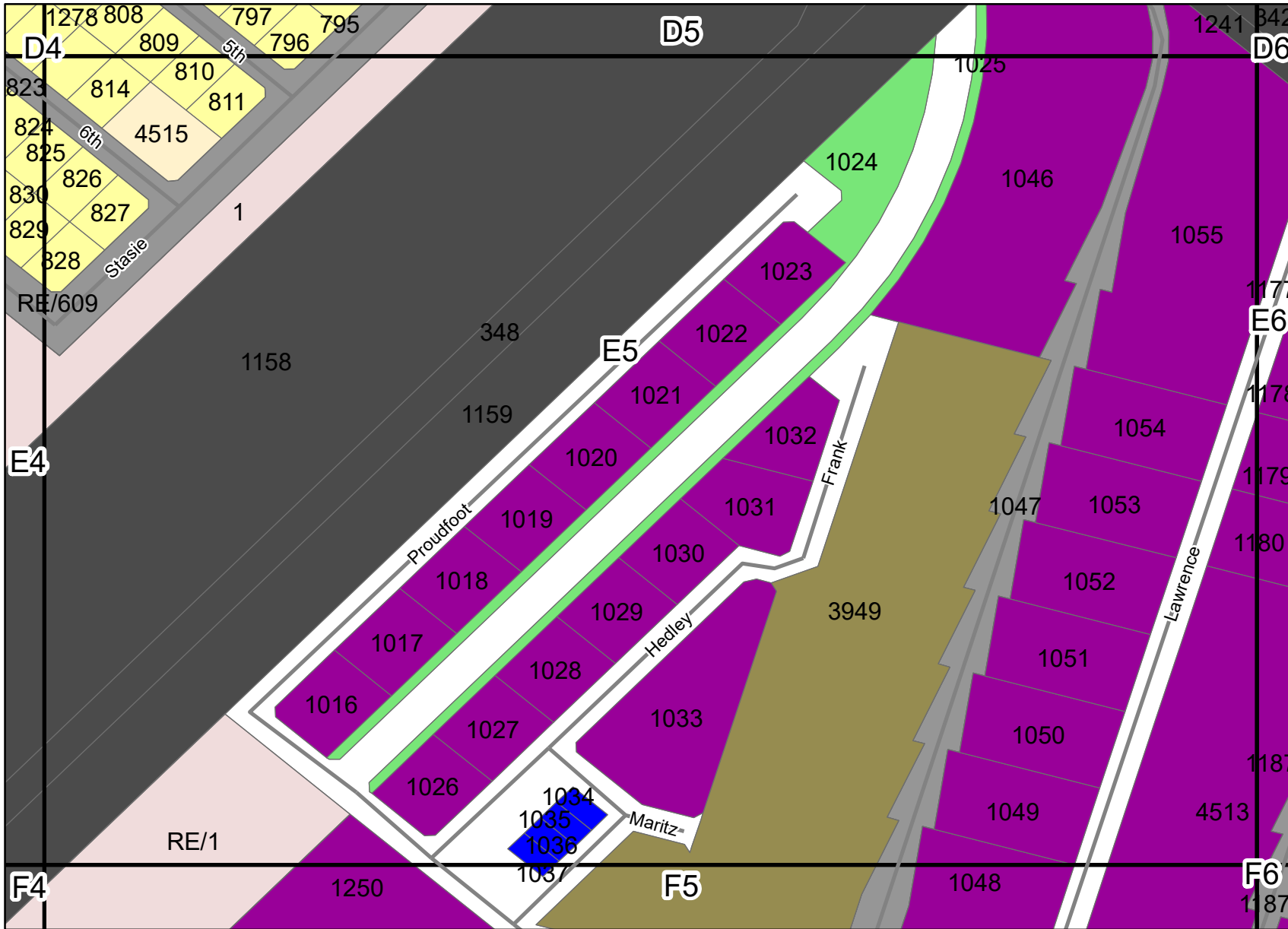
0 0.02 0.04 0.08 0.12 0.16 Kms



**Siyathemba
Land Use Scheme
2022**

**Prieska
Zoning Base Map**





Legend

- Road Network

Zoning

- Agricultural 1
- Agricultural 2
- Business 1
- Business 2
- Cemetery
- Conservation/ Protected Areas
- Government Use
- Industrial 1
- Industrial 2
- Institutional 1
- Institutional 2
- Mining and Quarrying
- Municipal/ Utilities / Authority use
- Private Open Space
- Public Open Space
- Renewable Energy Plants
- Residential 1
- Residential 2
- Residential 3
- Residential 4
- Transport 2
- Transport 4
- Undetermined
- Unregistered/Unapproved Properties

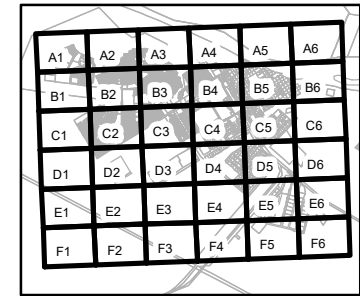
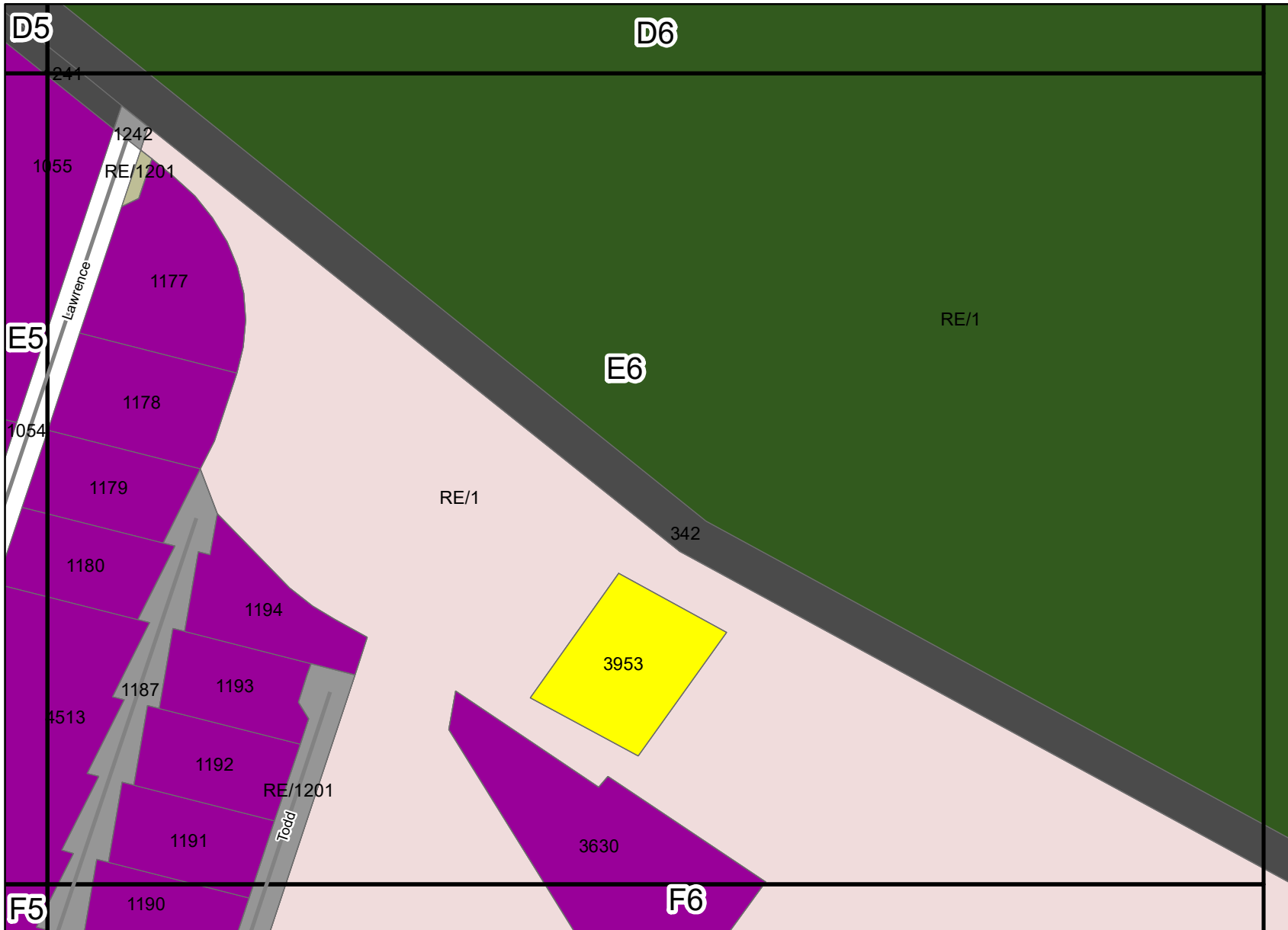
0 0.02 0.04 0.08 0.12 0.16 Kms



**Siyathemba
Land Use Scheme
2022**

**Prieska
Zoning Base Map**





Legend

- Road Network

Zoning

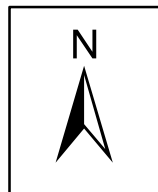
- Agricultural 1
- Agricultural 2
- Business 1
- Business 2
- Cemetery
- Conservation/ Protected Areas
- Government Use
- Industrial 1
- Industrial 2
- Institutional 1
- Institutional 2
- Mining and Quarrying
- Municipal/ Utilities / Authority use
- Private Open Space
- Public Open Space
- Renewable Energy Plants
- Residential 1
- Residential 2
- Residential 3
- Residential 4
- Transport 2
- Transport 4
- Undetermined
- Unregistered/Unapproved Properties

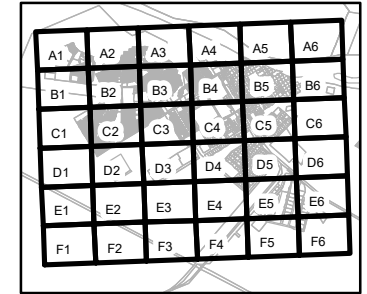

0 0.02 0.04 0.08 0.12 0.16 Kms



**Siyathemba
Land Use Scheme
2022**

**Prieska
Zoning Base Map**






Legend

— Road Network

Zoning

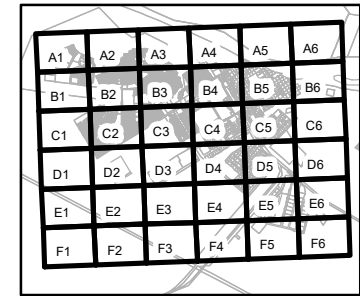
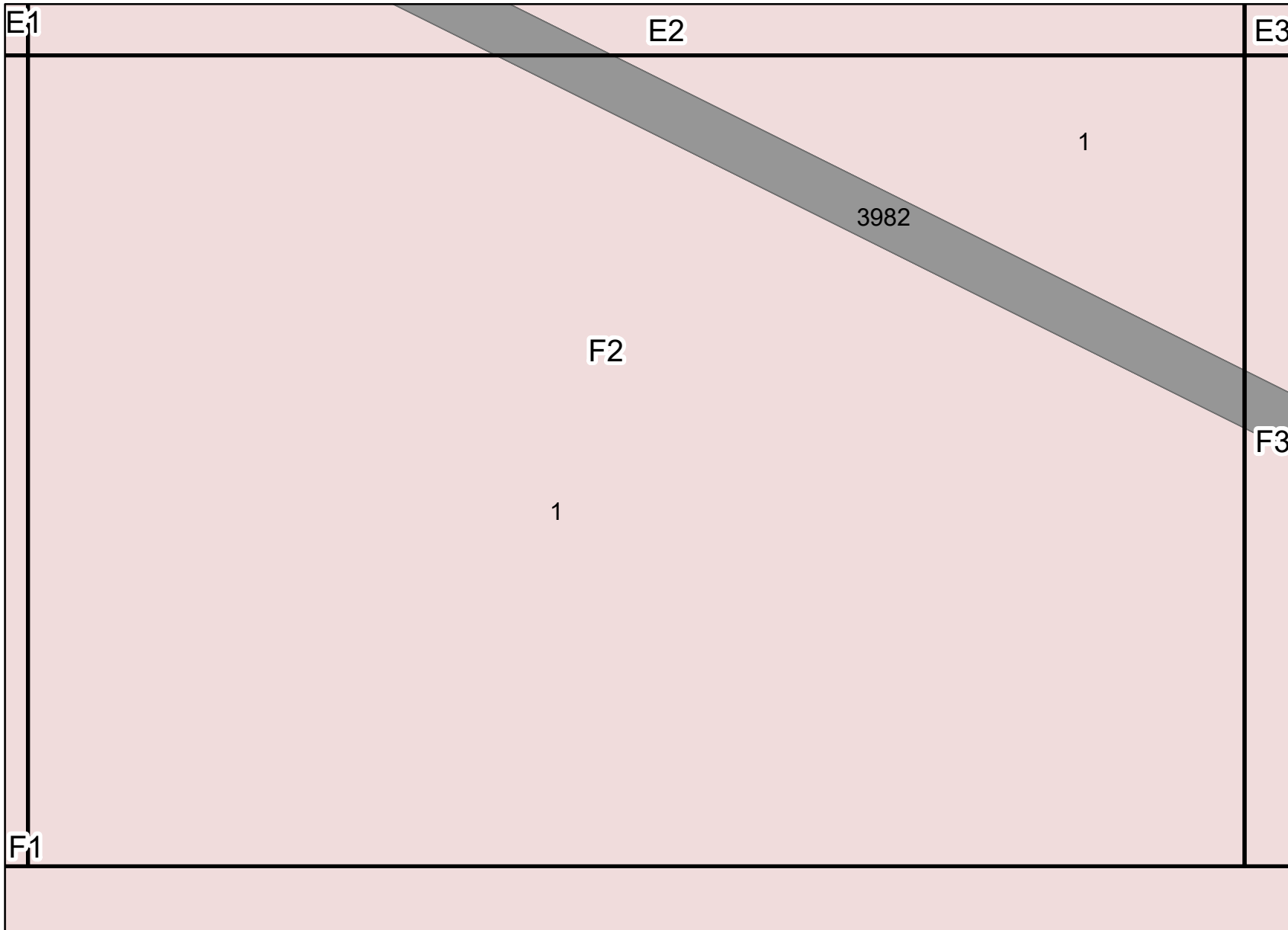
- Agricultural 1
- Agricultural 2
- Business 1
- Business 2
- Cemetery
- Conservation/ Protected Areas
- Government Use
- Industrial 1
- Industrial 2
- Institutional 1
- Institutional 2
- Mining and Quarrying
- Municipal/ Utilities / Authority use
- Private Open Space
- Public Open Space
- Renewable Energy Plants
- Residential 1
- Residential 2
- Residential 3
- Residential 4
- Transport 2
- Transport 4
- Undetermined
- Unregistered/Unapproved Properties



**Siyathemba
Land Use Scheme
2022**

Prieska Zoning Base Map





Legend

- Road Network

Zoning

- Agricultural 1
- Agricultural 2
- Business 1
- Business 2
- Cemetery
- Conservation/ Protected Areas
- Government Use
- Industrial 1
- Industrial 2
- Institutional 1
- Institutional 2
- Mining and Quarrying
- Municipal/ Utilities / Authority use
- Private Open Space
- Public Open Space
- Renewable Energy Plants
- Residential 1
- Residential 2
- Residential 3
- Residential 4
- Transport 2
- Transport 4
- Undetermined
- Unregistered/Unapproved Properties

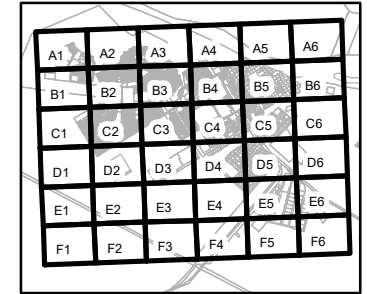
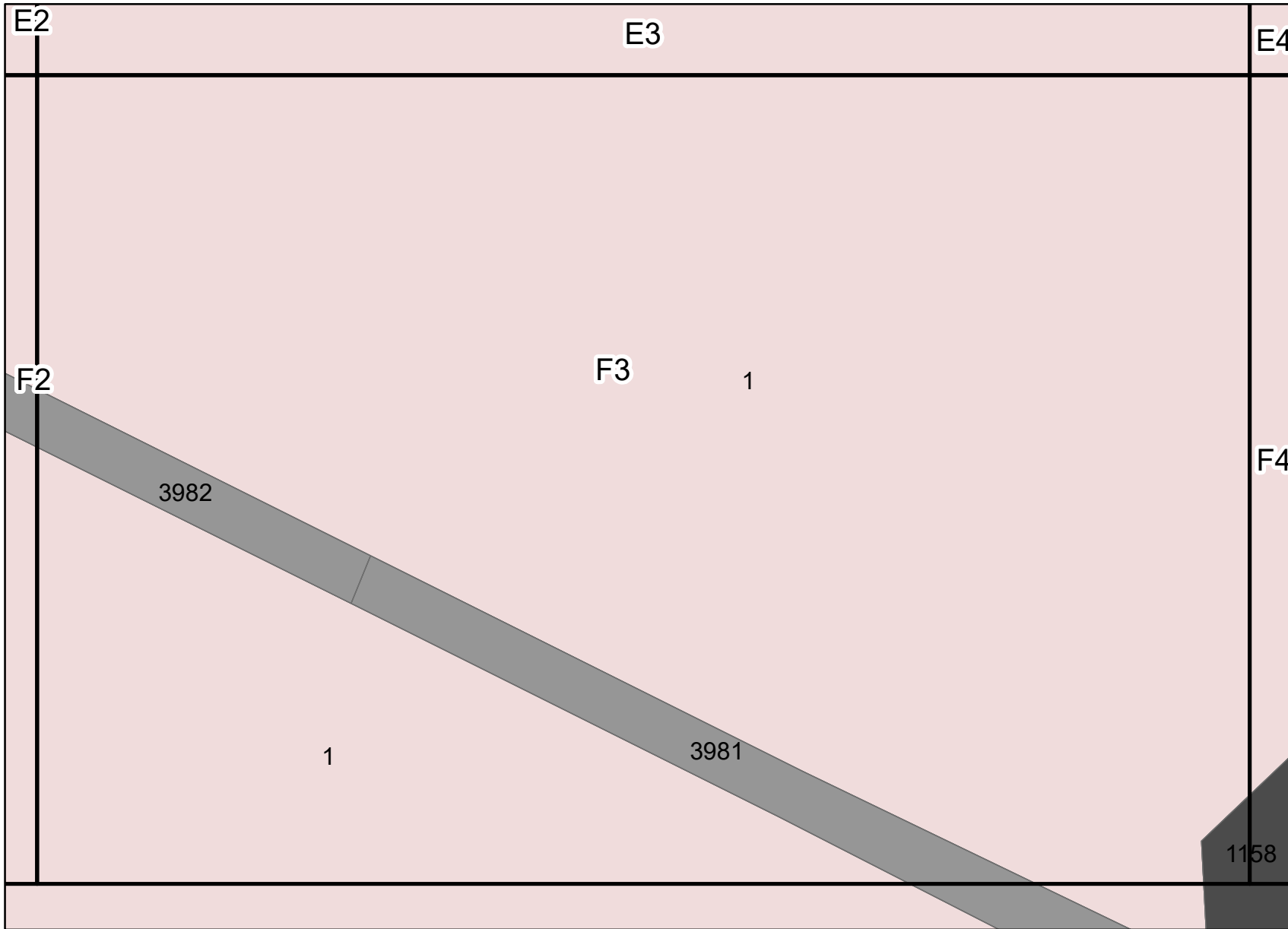
0 0.02 0.04 0.08 0.12 0.16 Kms



**Siyathemba
Land Use Scheme
2022**

**Prieska
Zoning Base Map**





Legend

- Road Network

Zoning

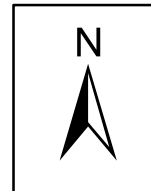
- Agricultural 1
- Agricultural 2
- Business 1
- Business 2
- Cemetery
- Conservation/ Protected Areas
- Government Use
- Industrial 1
- Industrial 2
- Institutional 1
- Institutional 2
- Mining and Quarrying
- Municipal/ Utilities / Authority use
- Private Open Space
- Public Open Space
- Renewable Energy Plants
- Residential 1
- Residential 2
- Residential 3
- Residential 4
- Transport 2
- Transport 4
- Undetermined
- Unregistered/Unapproved Properties

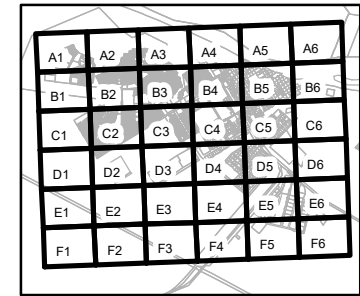
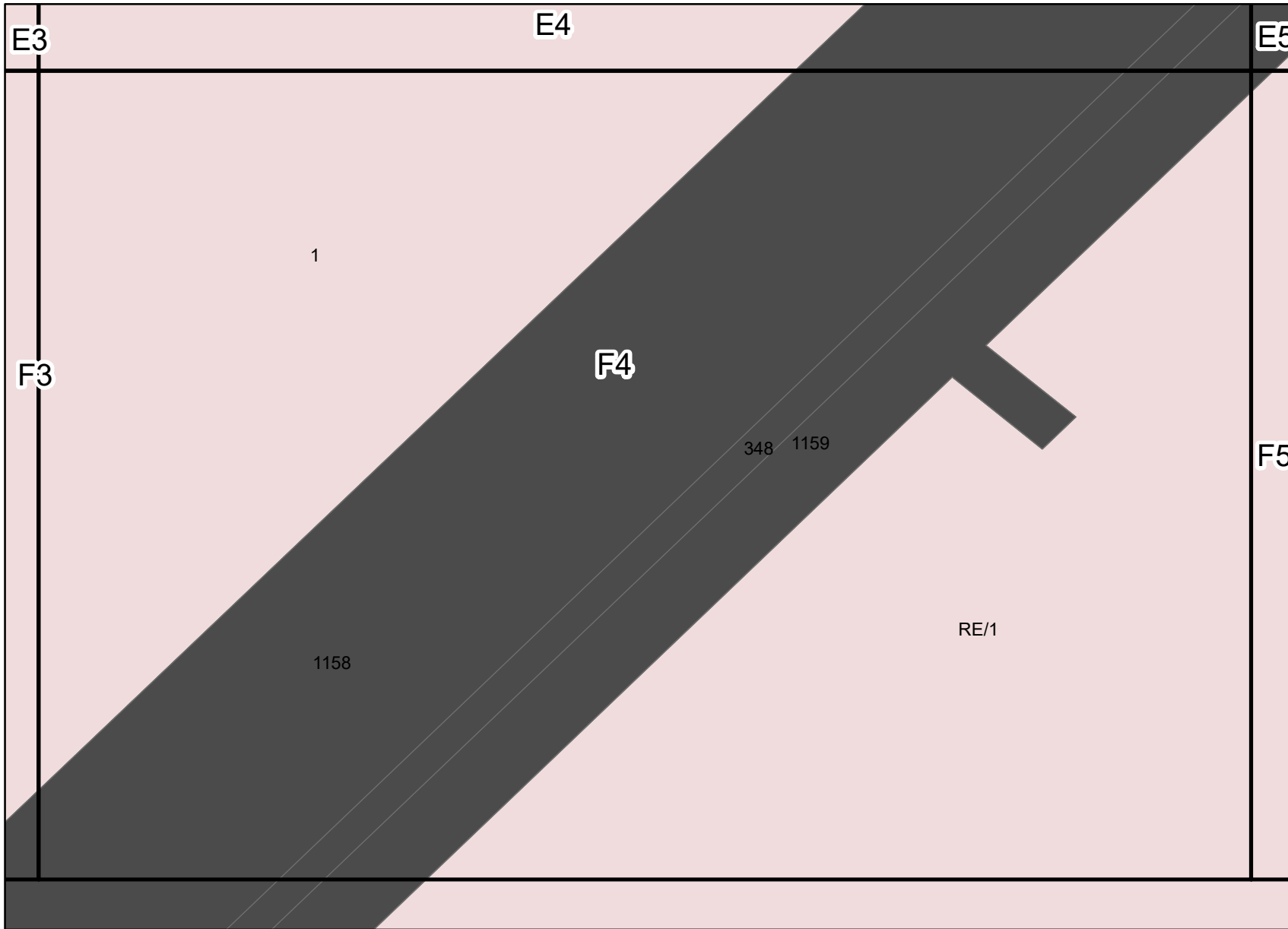
0 0.02 0.04 0.08 0.12 0.16 Kms



**Siyathemba
Land Use Scheme
2022**

**Prieska
Zoning Base Map**





Legend

— Road Network

Zoning

- Agricultural 1
- Agricultural 2
- Business 1
- Business 2
- Cemetery
- Conservation/ Protected Areas
- Government Use
- Industrial 1
- Industrial 2
- Institutional 1
- Institutional 2
- Mining and Quarrying
- Municipal/ Utilities / Authority use
- Private Open Space
- Public Open Space
- Renewable Energy Plants
- Residential 1
- Residential 2
- Residential 3
- Residential 4
- Transport 2
- Transport 4
- Undetermined
- Unregistered/Unapproved Properties

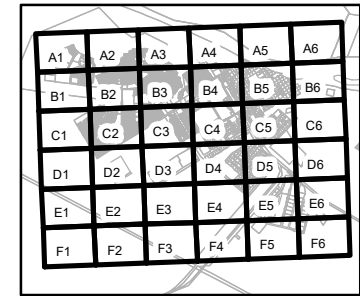
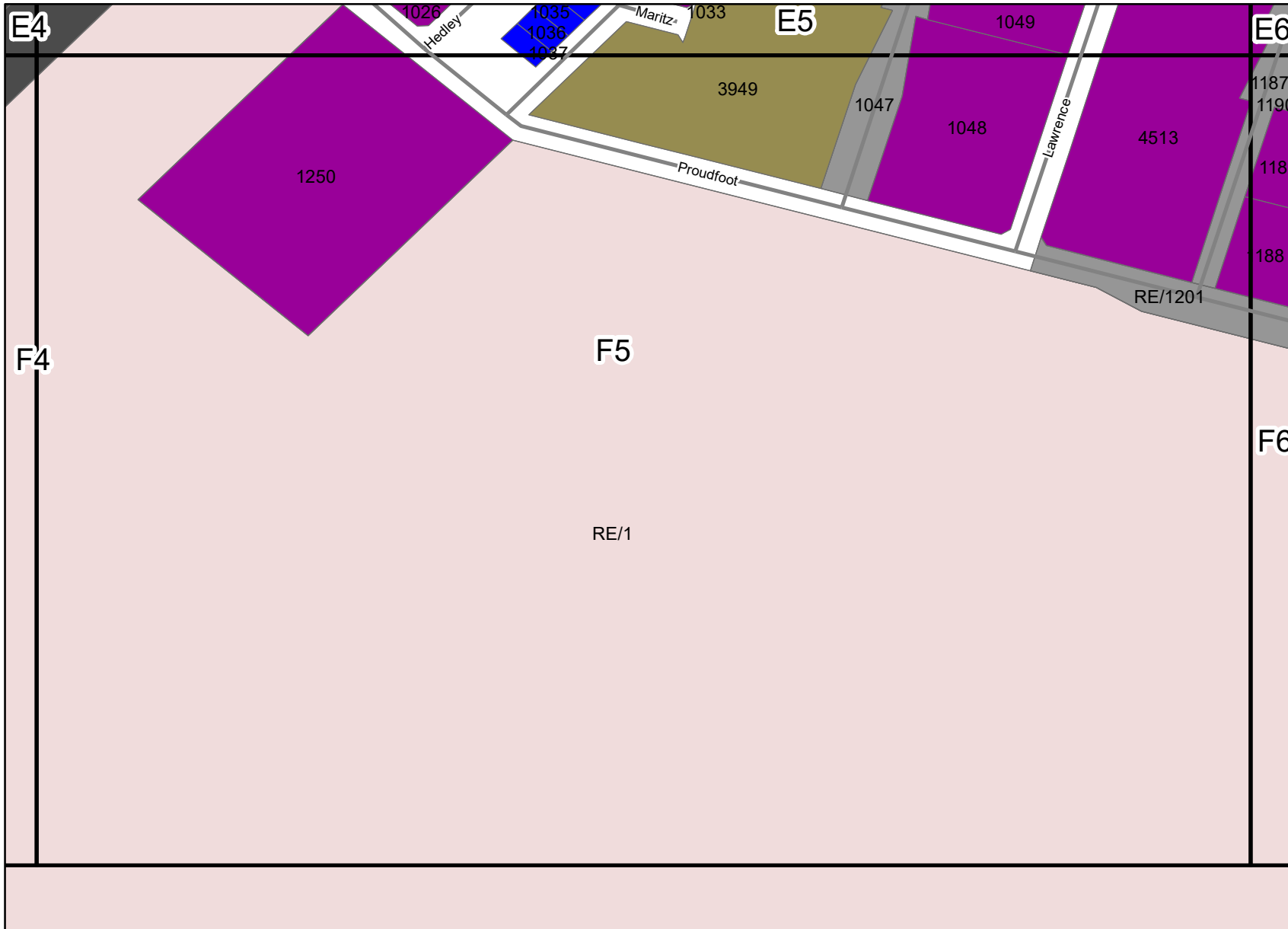
0 0.02 0.04 0.08 0.12 0.16 Kms



**Siyathemba
Land Use Scheme
2022**

**Prieska
Zoning Base Map**





Legend

- Road Network

Zoning

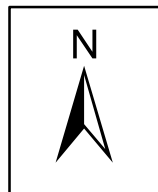
- Agricultural 1
- Agricultural 2
- Business 1
- Business 2
- Cemetery
- Conservation/ Protected Areas
- Government Use
- Industrial 1
- Industrial 2
- Institutional 1
- Institutional 2
- Mining and Quarrying
- Municipal/ Utilities / Authority use
- Private Open Space
- Public Open Space
- Renewable Energy Plants
- Residential 1
- Residential 2
- Residential 3
- Residential 4
- Transport 2
- Transport 4
- Undetermined
- Unregistered/Unapproved Properties

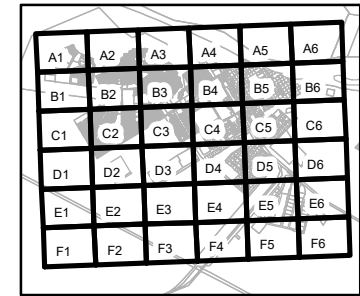
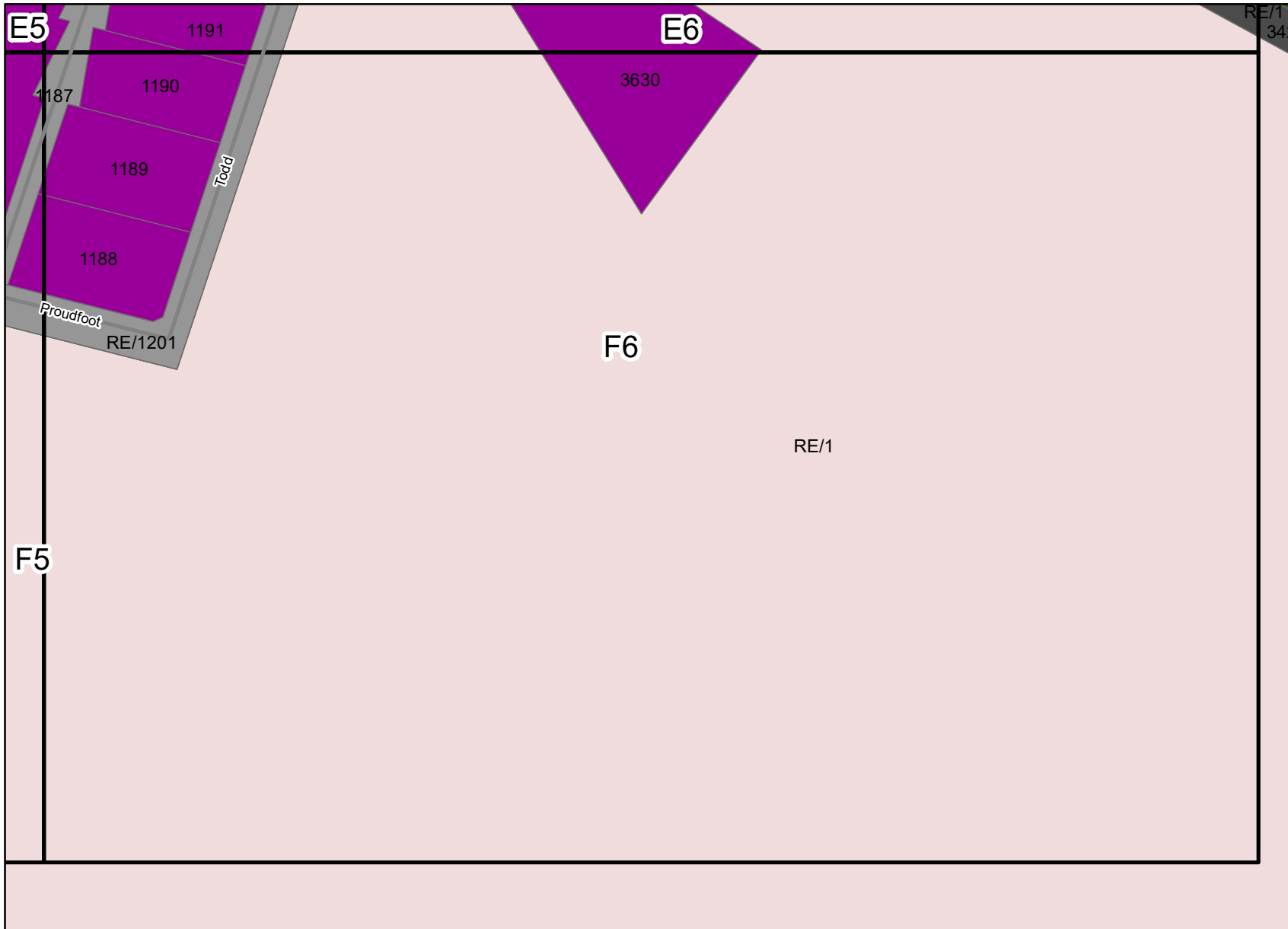
0 0.02 0.04 0.08 0.12 0.16 Kms



**Siyathemba
Land Use Scheme
2022**

**Prieska
Zoning Base Map**





Legend

- Road Network

Zoning

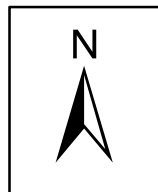
- Agricultural 1
- Agricultural 2
- Business 1
- Business 2
- Cemetery
- Conservation/ Protected Areas
- Government Use
- Industrial 1
- Industrial 2
- Institutional 1
- Institutional 2
- Mining and Quarrying
- Municipal/ Utilities / Authority use
- Private Open Space
- Public Open Space
- Renewable Energy Plants
- Residential 1
- Residential 2
- Residential 3
- Residential 4
- Transport 2
- Transport 4
- Undetermined
- Unregistered/Unapproved Properties

0 0.02 0.04 0.08 0.12 0.16 Kms



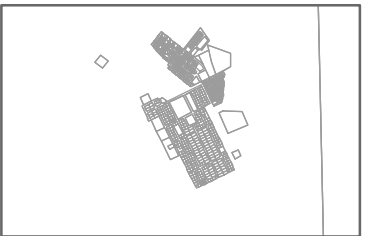
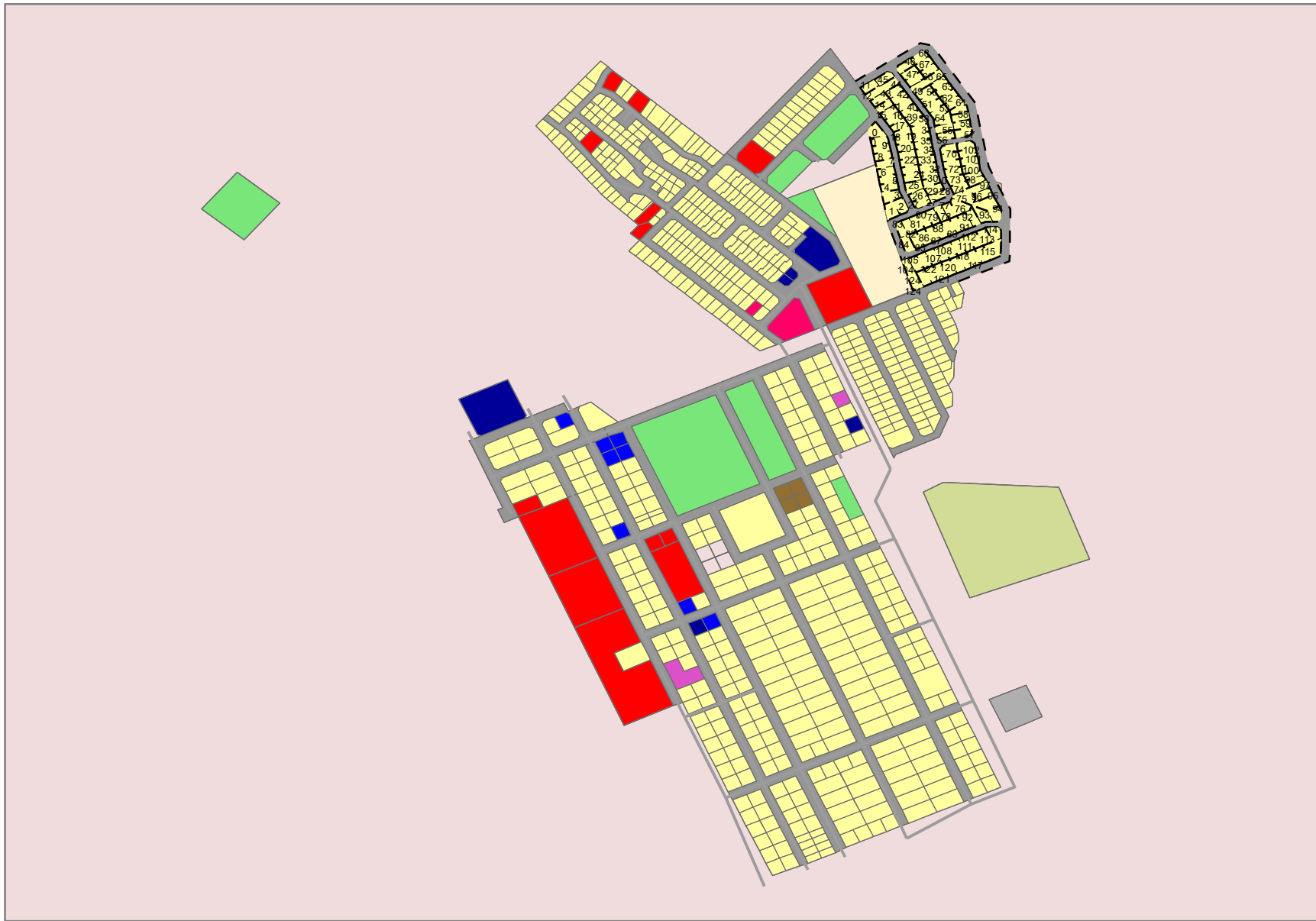
**Siyathemba
Land Use Scheme
2022**

**Prieska
Zoning Base Map**



Niekerkshoop Detailed Maps

(Grid Maps/ Zoomed-in Maps)



Legend

Transport Network

- Road Network


Zoning

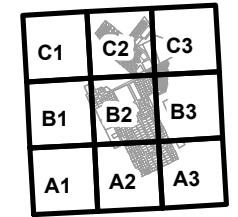
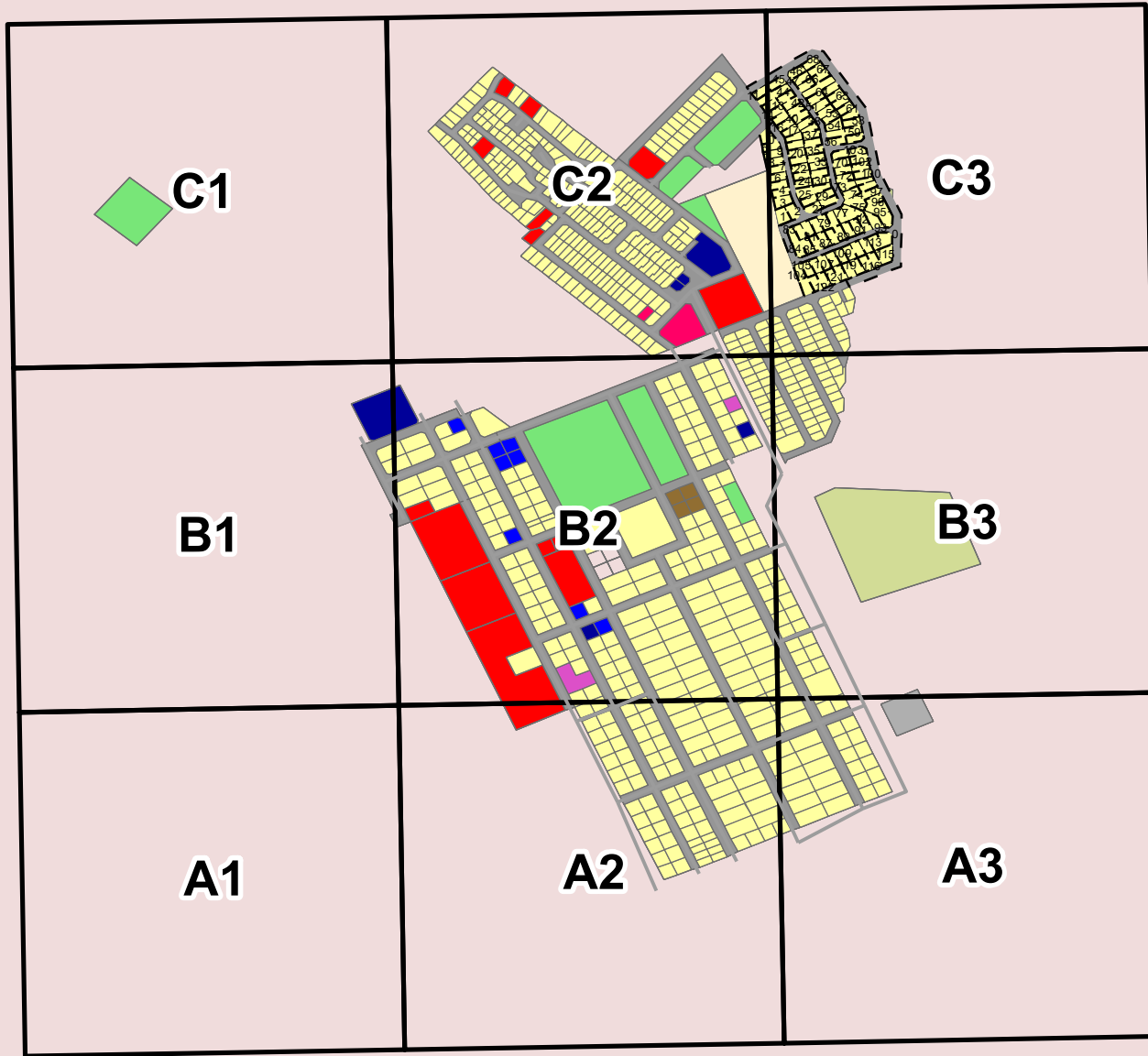
- Agricultural 1
- Agricultural 2
- Business 1
- Business 2
- Cemetery
- Conservation/ Protected Areas
- Government Use
- Industrial 1
- Industrial 2
- Institutional 1
- Institutional 2
- Mining and Quarrying
- Municipal/ Utilities / Authority use
- Private Open Space
- Public Open Space
- Renewable Energy Plants
- Residential 1
- Residential 2
- Residential 3
- Residential 4
- Transport 2
- Transport 4
- Undetermined
- Unregistered/Unapproved Properties



**Siyathemba
Land Use Scheme,
2022**

**Niekerkshoop
Zoning Base Map**





Legend

Transport Network

— Road Network

Zoning


- Agricultural 1
- Agricultural 2
- Business 1
- Business 2
- Cemetery
- Conservation/ Protected Areas
- Government Use
- Industrial 1
- Industrial 2
- Institutional 1
- Institutional 2
- Mining and Quarrying
- Municipal/ Utilities / Authority use
- Private Open Space
- Public Open Space
- Renewable Energy Plants
- Residential 1
- Residential 2
- Residential 3
- Residential 4
- Transport 2
- Transport 4
- Undetermined
- Unregistered/Unapproved Properties

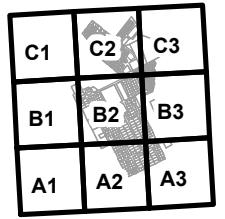
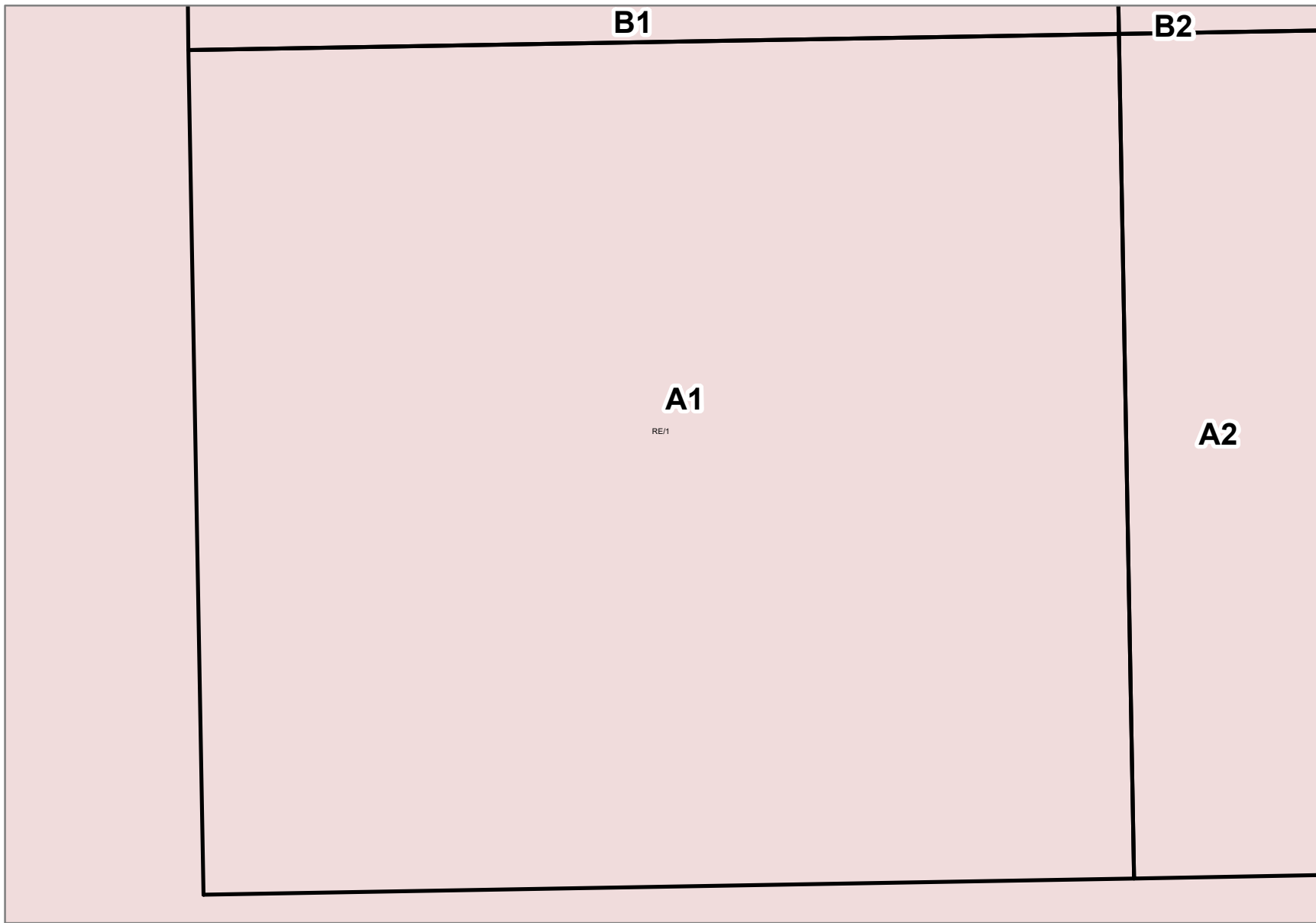
Key Map



**Siyathemba
Land Use Scheme,
2022**

**Niekerkshoop
Zoning Base Map**






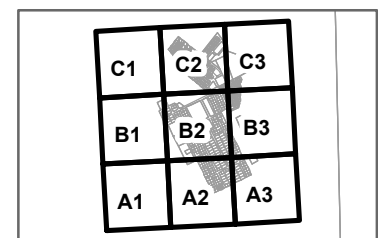
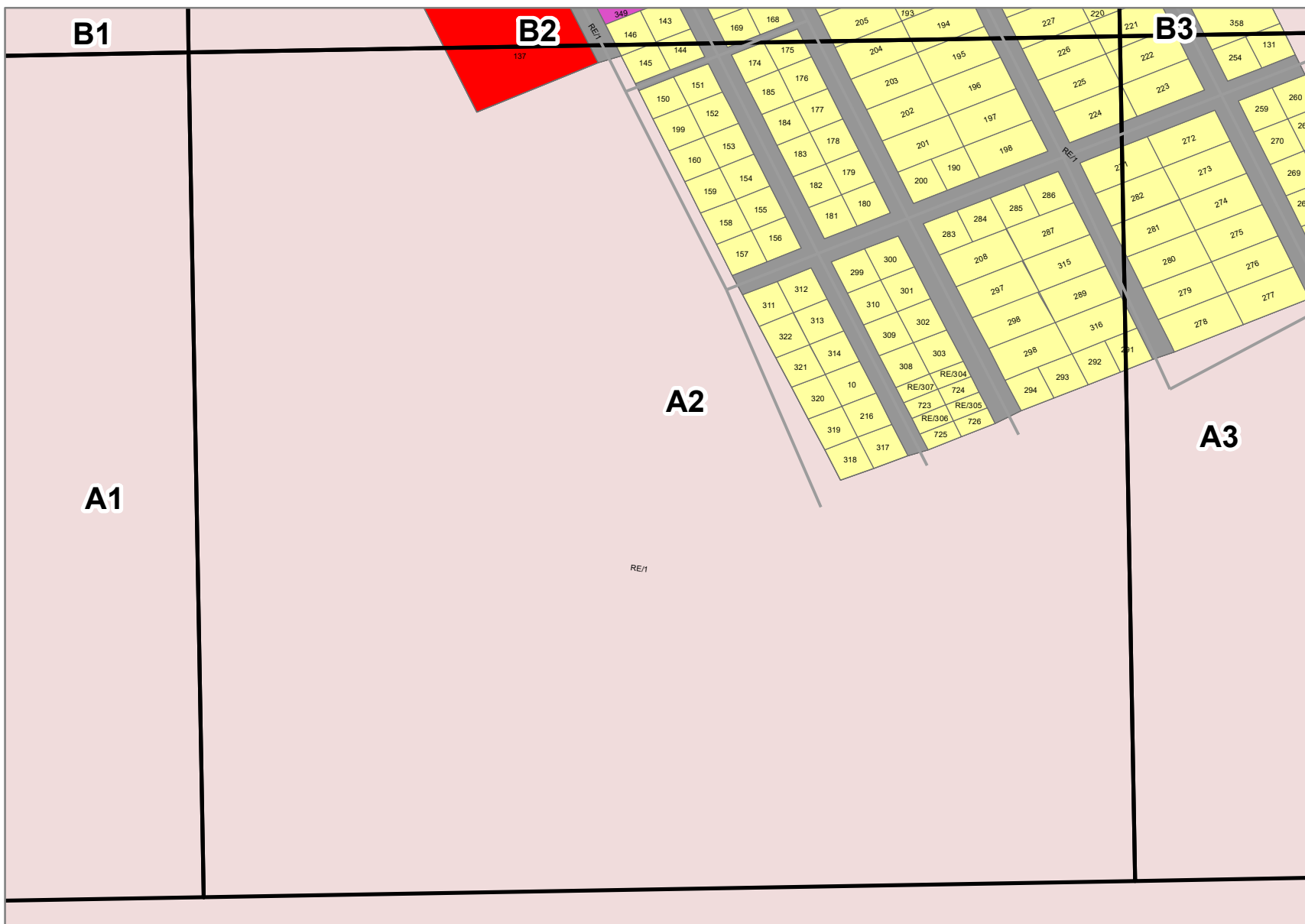
- Legend**
- Transport Network**
- Road Network
- Zoning**
- Agricultural 1
 - Agricultural 2
 - Business 1
 - Business 2
 - Cemetery
 - Conservation/ Protected Areas
 - Government Use
 - Industrial 1
 - Industrial 2
 - Institutional 1
 - Institutional 2
 - Mining and Quarrying
 - Municipal/ Utilities / Authority use
 - Private Open Space
 - Public Open Space
 - Renewable Energy Plants
 - Residential 1
 - Residential 2
 - Residential 3
 - Residential 4
 - Transport 2
 - Transport 4
 - Undetermined
 - Unregistered/Unapproved Properties



**Siyathemba
Land Use Scheme,
2022**

**Niekerkshoop
Zoning Base Map**





Legend

Transport Network

- Road Network

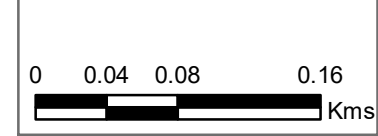

Zoning

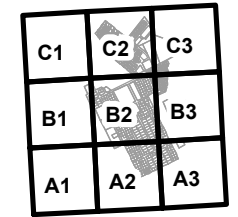
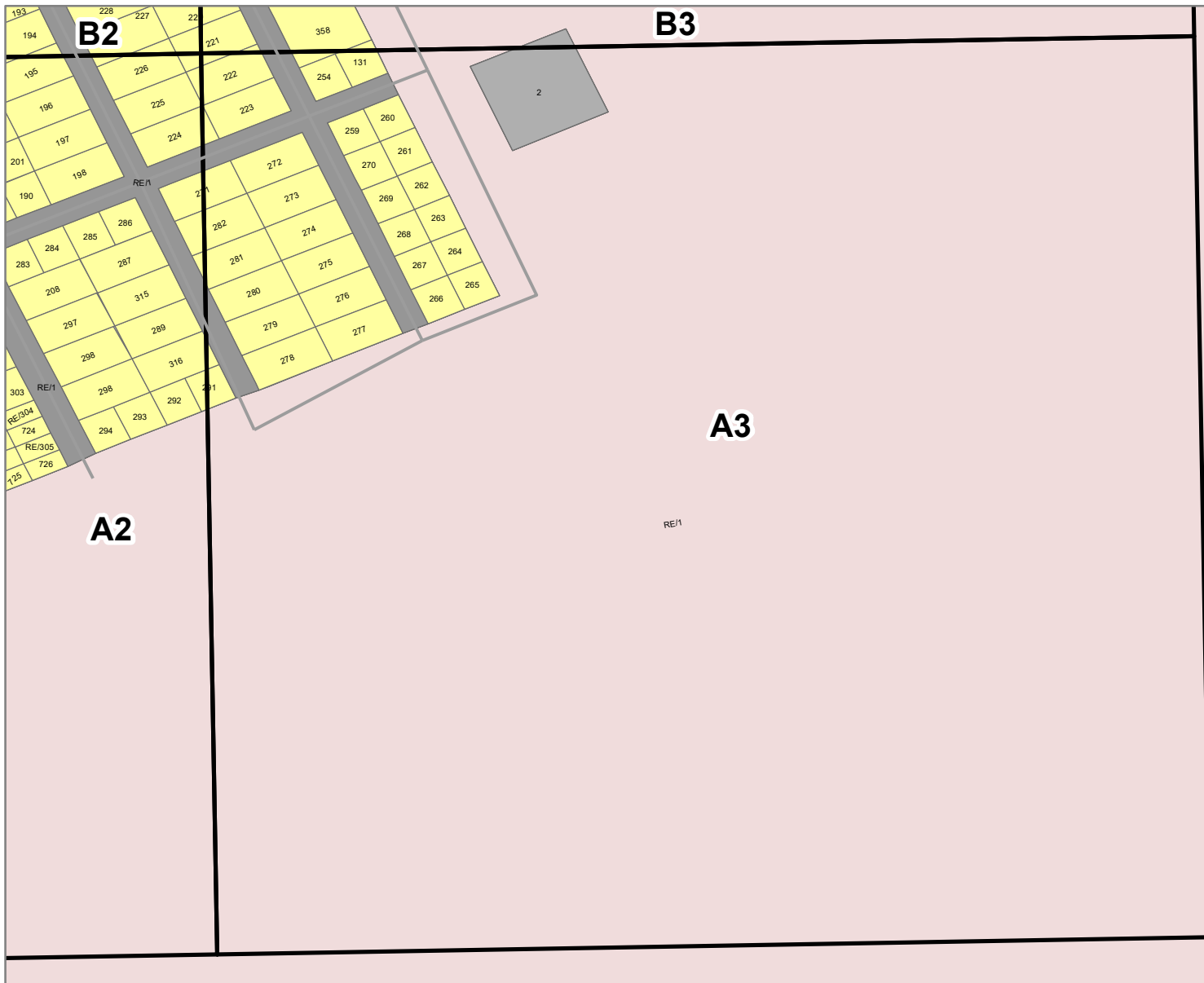
- Agricultural 1
- Agricultural 2
- Business 1
- Business 2
- Cemetery
- Conservation/ Protected Areas
- Government Use
- Industrial 1
- Industrial 2
- Institutional 1
- Institutional 2
- Mining and Quarrying
- Municipal/ Utilities / Authority use
- Private Open Space
- Public Open Space
- Renewable Energy Plants
- Residential 1
- Residential 2
- Residential 3
- Residential 4
- Transport 2
- Transport 4
- Undetermined
- Unregistered/Unapproved Properties



**Siyathemba
Land Use Scheme,
2022**

**Niekerkshoop
Zoning Base Map**





Legend

Transport Network

— Road Network

Zoning

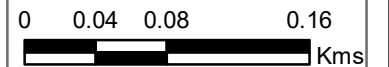
- Agricultural 1
- Agricultural 2
- Business 1
- Business 2
- Cemetery
- Conservation/ Protected Areas
- Government Use
- Industrial 1
- Industrial 2
- Institutional 1
- Institutional 2
- Mining and Quarrying
- Municipal/ Utilities / Authority use
- Private Open Space
- Public Open Space
- Renewable Energy Plants
- Residential 1
- Residential 2
- Residential 3
- Residential 4
- Transport 2
- Transport 4
- Undetermined

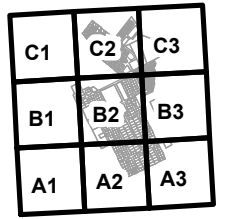
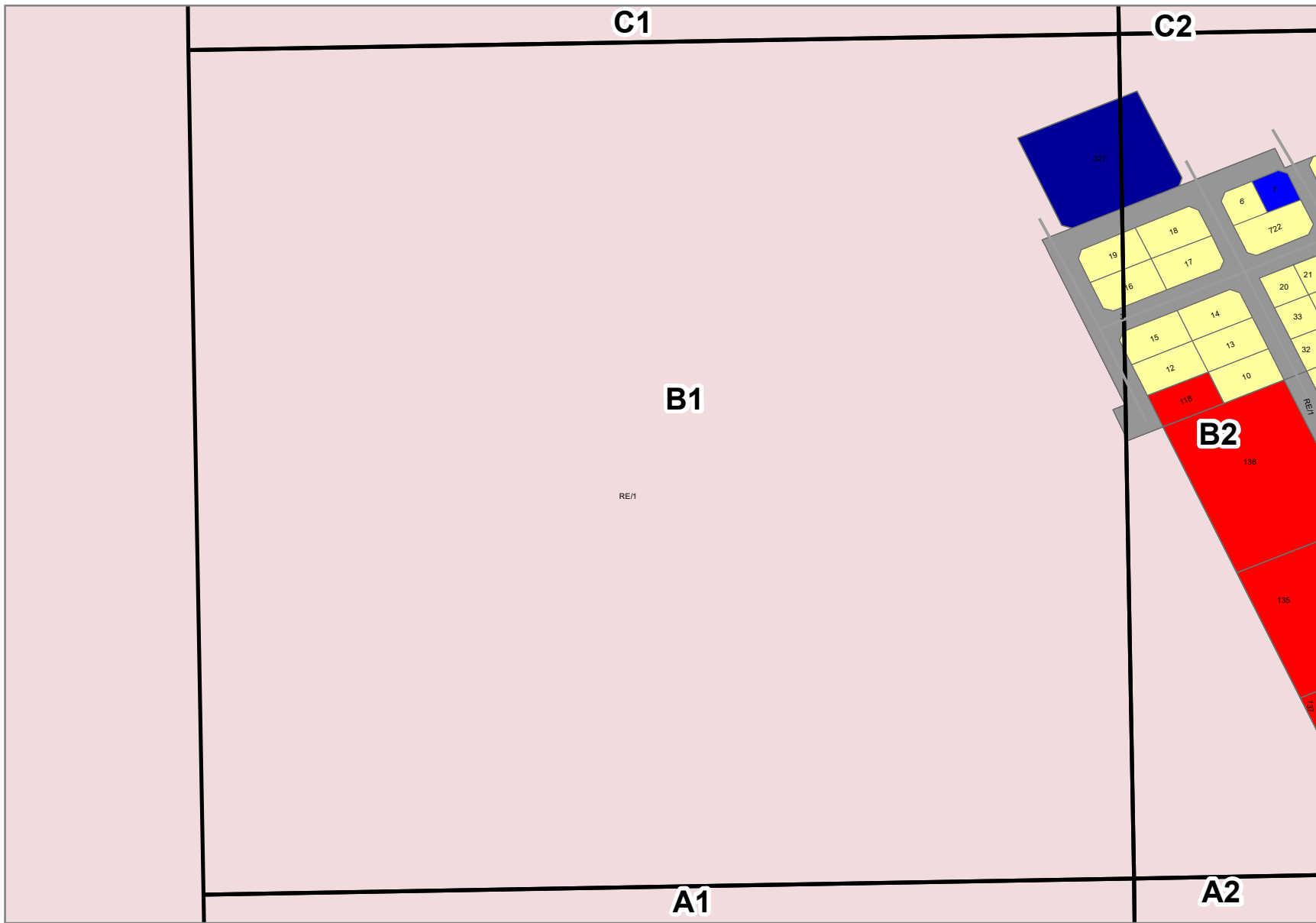
Unregistered/Unapproved Properties



**Siyathemba
Land Use Scheme,
2022**

**Niekerkshoop
Zoning Base Map**





Legend

Transport Network

— Road Network

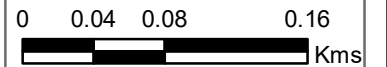
Zoning

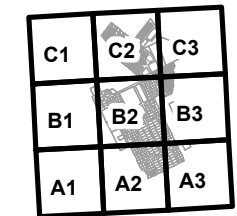
- Agricultural 1
- Agricultural 2
- Business 1
- Business 2
- Cemetery
- Conservation/ Protected Areas
- Government Use
- Industrial 1
- Industrial 2
- Institutional 1
- Institutional 2
- Mining and Quarrying
- Municipal/ Utilities / Authority use
- Private Open Space
- Public Open Space
- Renewable Energy Plants
- Residential 1
- Residential 2
- Residential 3
- Residential 4
- Transport 2
- Transport 4
- Undetermined
- Unregistered/Unapproved Properties



**Siyathemba
Land Use Scheme,
2022**

**Niekerkshoop
Zoning Base Map**





Legend

Transport Network

- Road Network


Zoning

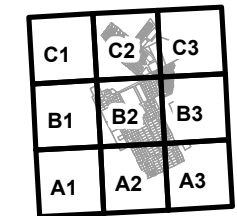
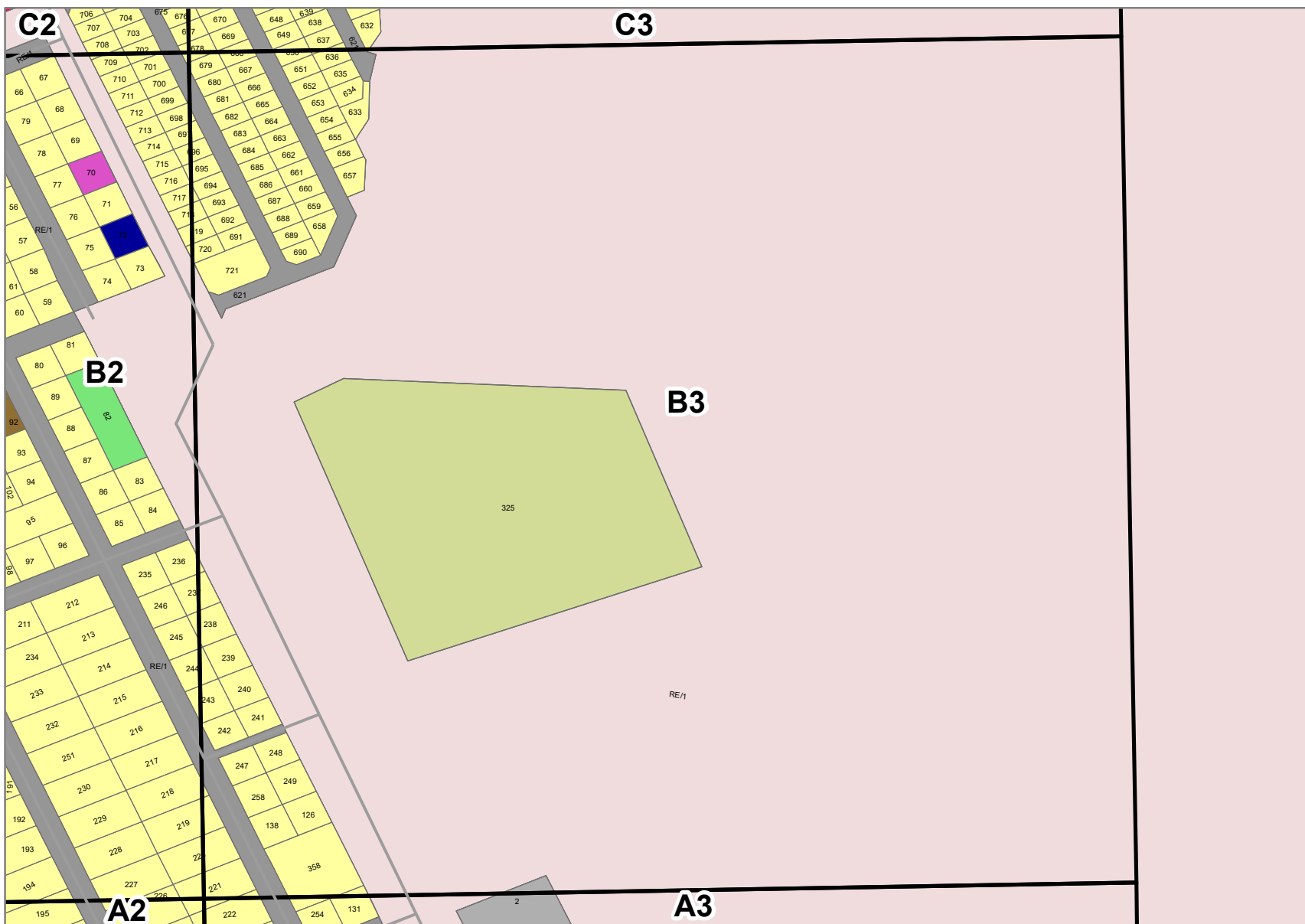
- Agricultural 1
- Agricultural 2
- Business 1
- Business 2
- Cemetery
- Conservation/ Protected Areas
- Government Use
- Industrial 1
- Industrial 2
- Institutional 1
- Institutional 2
- Mining and Quarrying
- Municipal/ Utilities / Authority use
- Private Open Space
- Public Open Space
- Renewable Energy Plants
- Residential 1
- Residential 2
- Residential 3
- Residential 4
- Transport 2
- Transport 4
- Undetermined
- Unregistered/Unapproved Properties



Siyathemba Land Use Scheme, 2022

Niekerkshoop Zoning Base Map






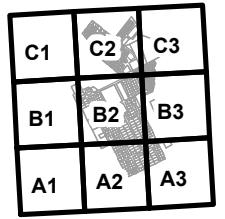
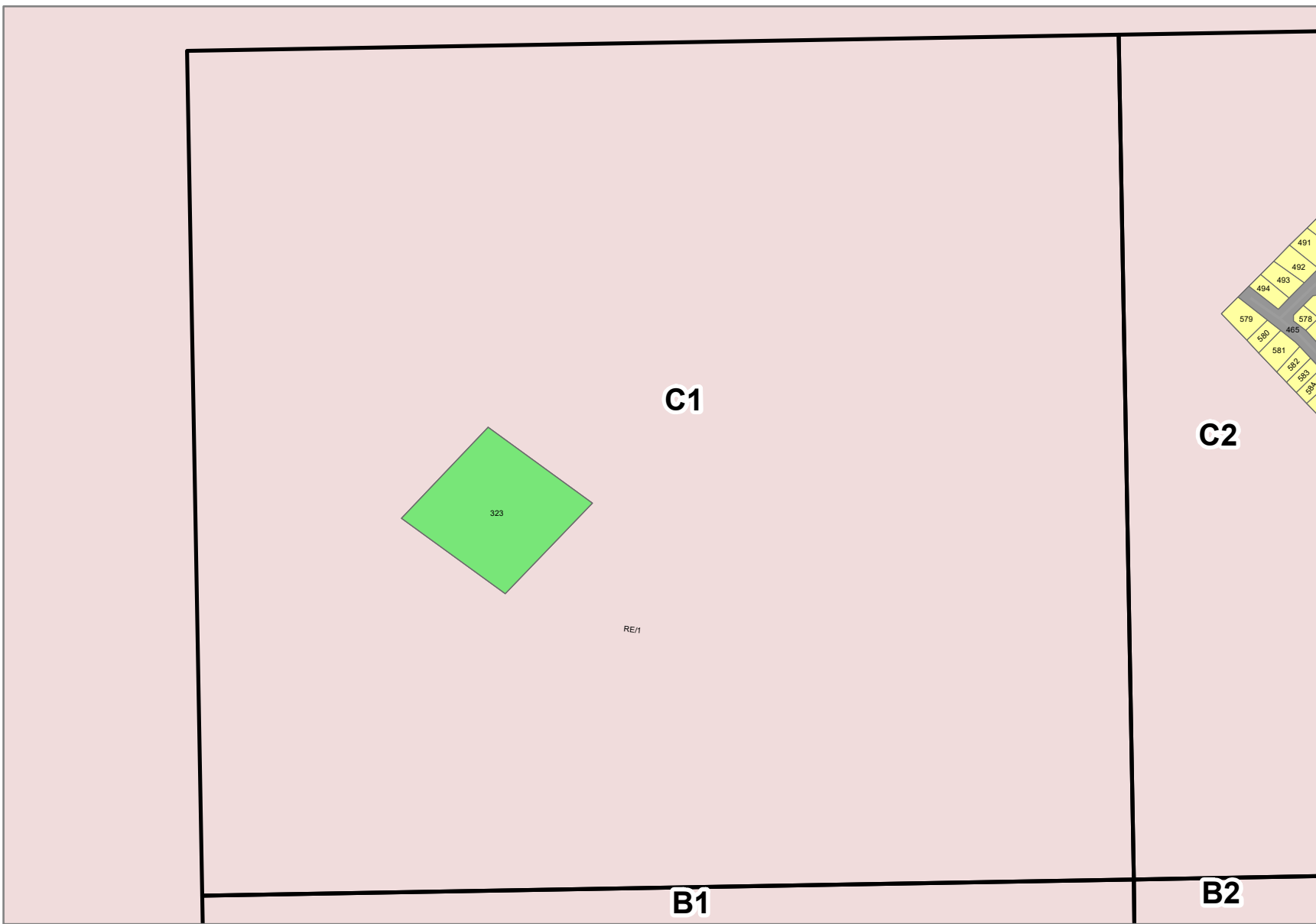
- Legend**
- Transport Network**
- Road Network
- Zoning**
- Agricultural 1
 - Agricultural 2
 - Business 1
 - Business 2
 - Cemetery
 - Conservation/ Protected Areas
 - Government Use
 - Industrial 1
 - Industrial 2
 - Institutional 1
 - Institutional 2
 - Mining and Quarrying
 - Municipal/ Utilities / Authority use
 - Private Open Space
 - Public Open Space
 - Renewable Energy Plants
 - Residential 1
 - Residential 2
 - Residential 3
 - Residential 4
 - Transport 2
 - Transport 4
 - Undetermined
 - Unregistered/Unapproved Properties



**Siyathemba
Land Use Scheme,
2022**

**Niekerkshoop
Zoning Base Map**





Legend

Transport Network

- Road Network


Zoning

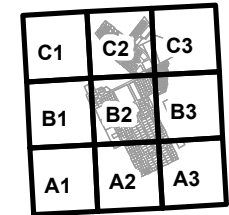
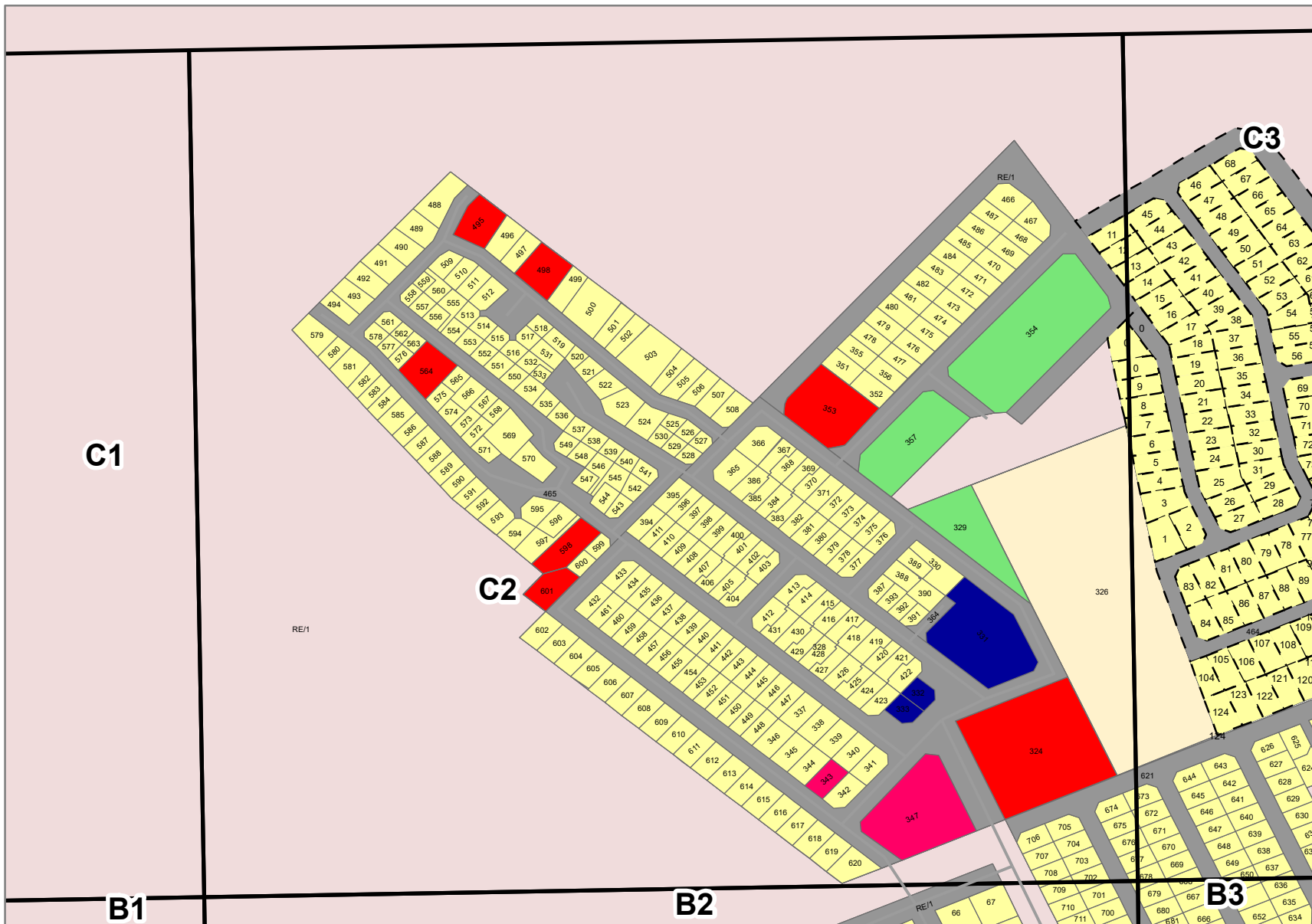
- Agricultural 1
- Agricultural 2
- Business 1
- Business 2
- Cemetery
- Conservation/ Protected Areas
- Government Use
- Industrial 1
- Industrial 2
- Institutional 1
- Institutional 2
- Mining and Quarrying
- Municipal/ Utilities / Authority use
- Private Open Space
- Public Open Space
- Renewable Energy Plants
- Residential 1
- Residential 2
- Residential 3
- Residential 4
- Transport 2
- Transport 4
- Undetermined
- Unregistered/Unapproved Properties



**Siyathemba
Land Use Scheme,
2022**

**Niekerkshoop
Zoning Base Map**





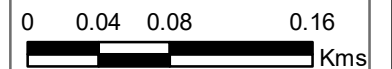
Legend

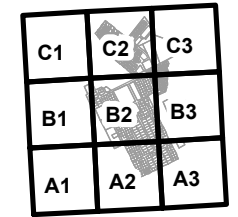
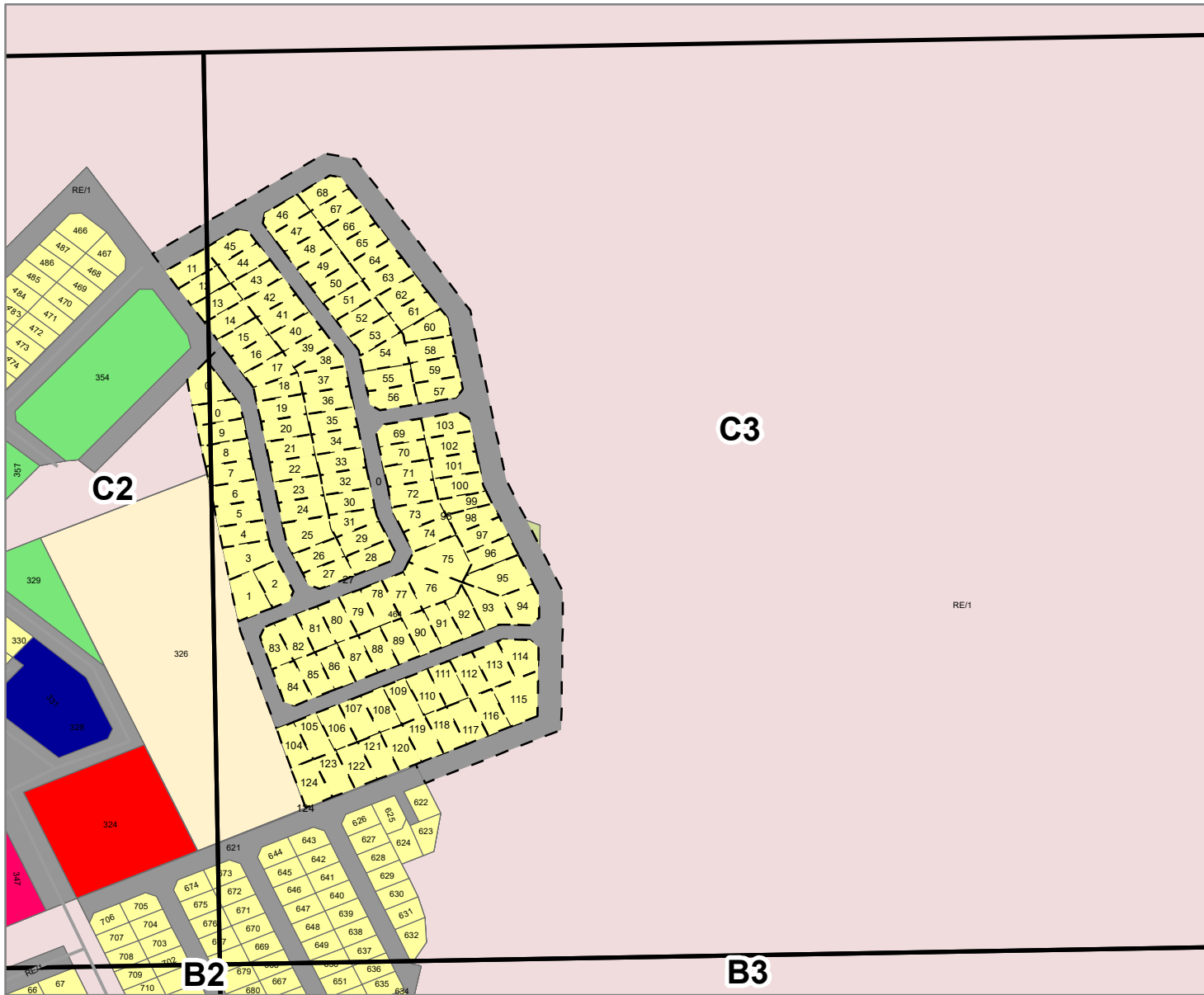
- Transport Network**
- Road Network
- Zoning**
- Agricultural 1
 - Agricultural 2
 - Business 1
 - Business 2
 - Cemetery
 - Conservation/ Protected Areas
 - Government Use
 - Industrial 1
 - Industrial 2
 - Institutional 1
 - Institutional 2
 - Mining and Quarrying
 - Municipal/ Utilities / Authority use
 - Private Open Space
 - Public Open Space
 - Renewable Energy Plants
 - Residential 1
 - Residential 2
 - Residential 3
 - Residential 4
 - Transport 2
 - Transport 4
 - Undetermined
 - Unregistered/Unapproved Properties



**Siyathemba
Land Use Scheme,
2022**

**Niekerkshoop
Zoning Base Map**





Legend

Transport Network

— Road Network

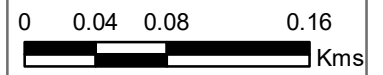
Zoning

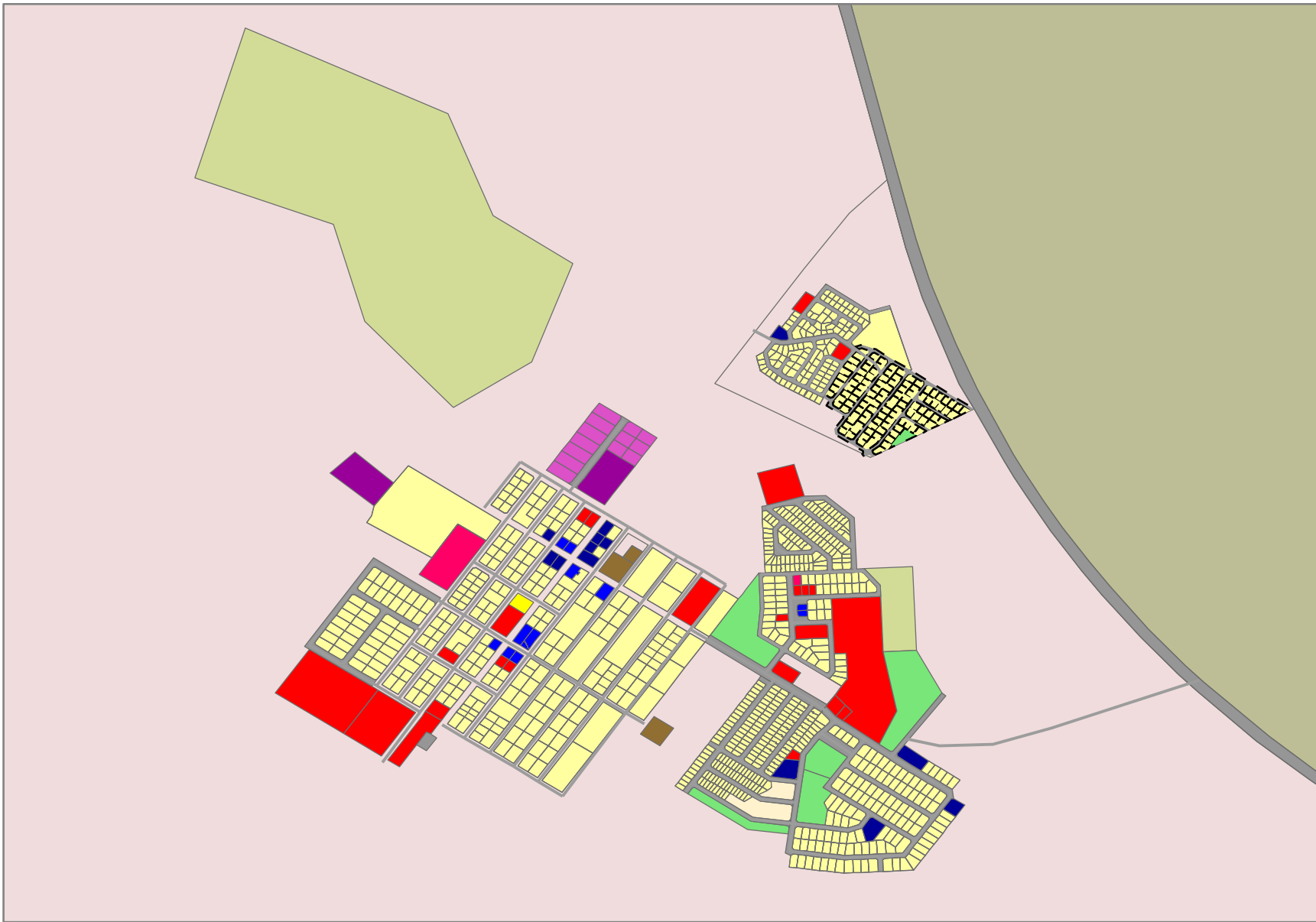
- Agricultural 1
- Agricultural 2
- Business 1
- Business 2
- Cemetery
- Conservation/ Protected Areas
- Government Use
- Industrial 1
- Industrial 2
- Institutional 1
- Institutional 2
- Mining and Quarrying
- Municipal/ Utilities / Authority use
- Private Open Space
- Public Open Space
- Renewable Energy Plants
- Residential 1
- Residential 2
- Residential 3
- Residential 4
- Transport 2
- Transport 4
- Undetermined
- Unregistered/Unapproved Properties



**Siyathemba
Land Use Scheme,
2022**

**Niekerkshoop
Zoning Base Map**





Legend

Transport Network

- Road Network

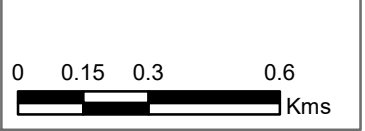

Zoning

- Agricultural 1
- Agricultural 2
- Business 1
- Business 2
- Cemetery
- Conservation/ Protected Areas
- Government Use
- Industrial 1
- Industrial 2
- Institutional 1
- Institutional 2
- Mining and Quarrying
- Municipal/ Utilities / Authority use
- Private Open Space
- Public Open Space
- Renewable Energy Plants
- Residential 1
- Residential 2
- Residential 3
- Residential 4
- Transport 2
- Transport 4
- Undetermined
- Unregistered/Unapproved Properties



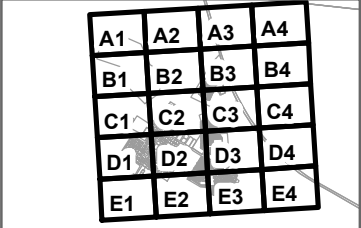
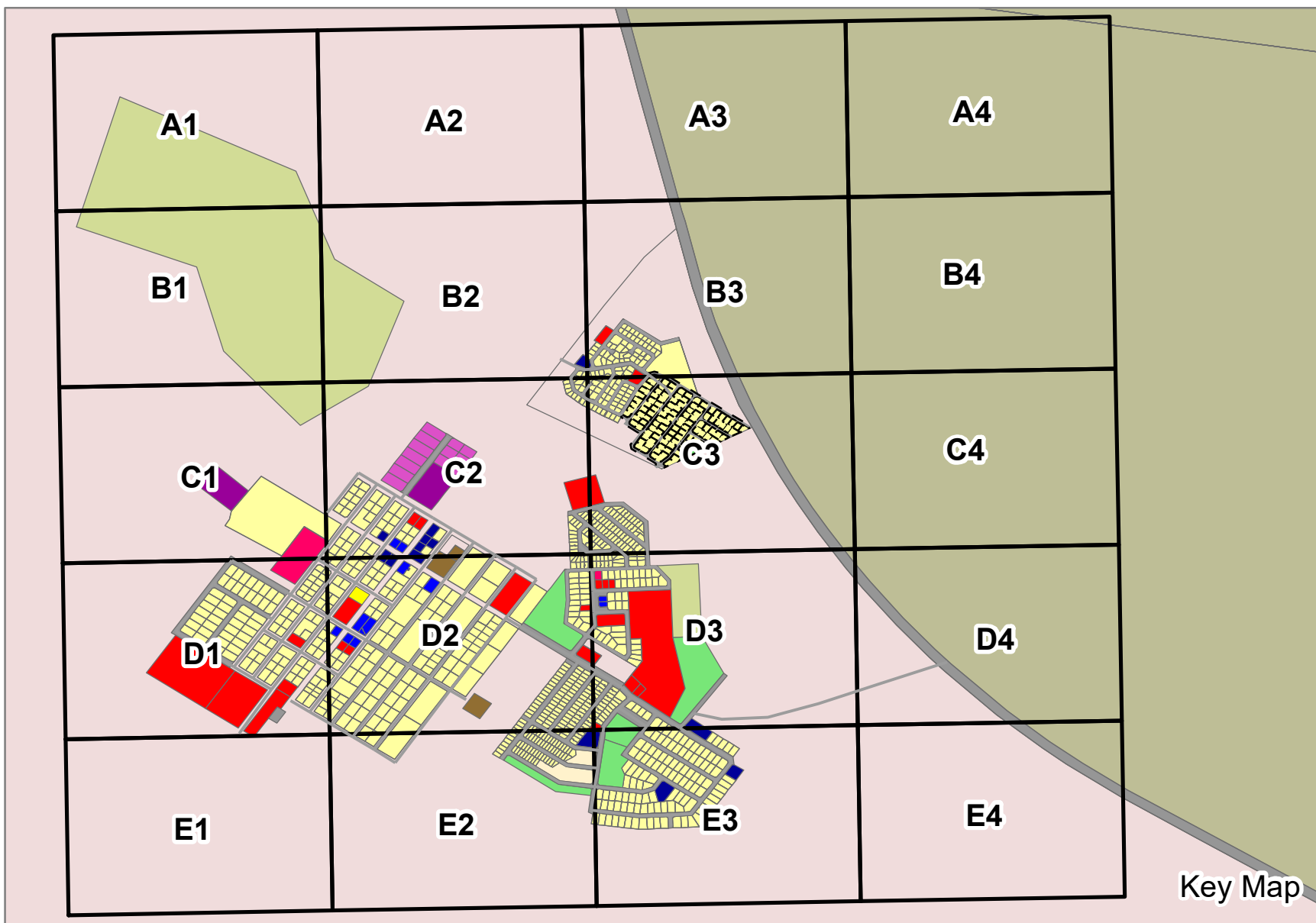
**Siyathemba
Land Use Scheme,
2022**

**Marydale
Zoning Base Map**



Marydale Detailed Maps

(Grid Maps/ Zoomed-in Maps)



Legend

Transport Network

- Road Network

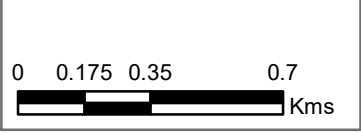

Zoning

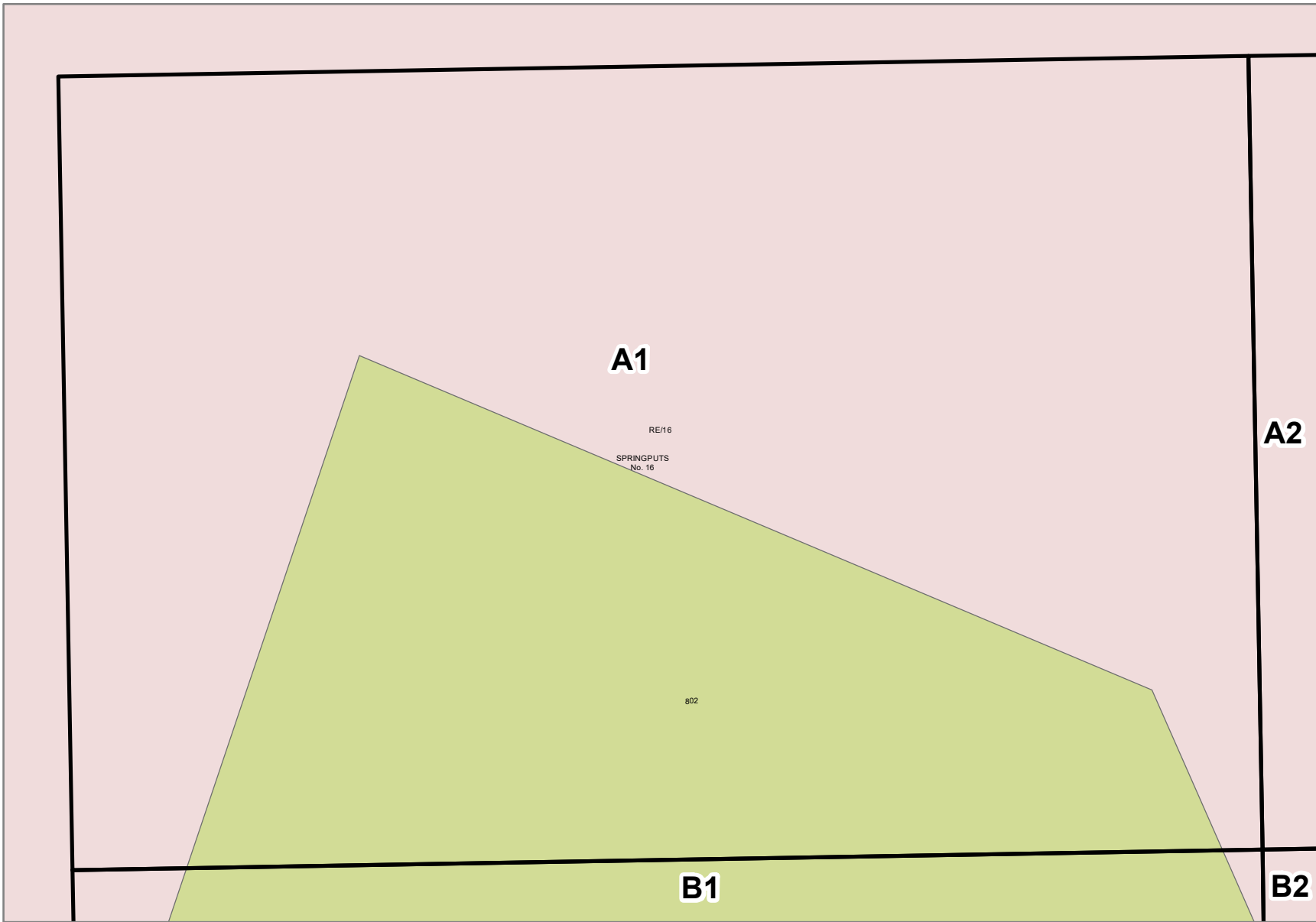
- Agricultural 1
- Agricultural 2
- Business 1
- Business 2
- Cemetery
- Conservation/ Protected Areas
- Government Use
- Industrial 1
- Industrial 2
- Institutional 1
- Institutional 2
- Mining and Quarrying
- Municipal/ Utilities / Authority use
- Private Open Space
- Public Open Space
- Renewable Energy Plants
- Residential 1
- Residential 2
- Residential 3
- Residential 4
- Transport 2
- Transport 4
- Undetermined
- Unregistered/Unapproved Properties



**Siyathemba
Land Use Scheme,
2022**

**Marydale
Zoning Base Map**





A1	A2	A3	A4
B1	B2	B3	B4
C1	C2	C3	C4
D1	D2	D3	D4
E1	E2	E3	E4

Legend

Transport Network

— Road Network

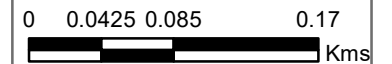
Zoning

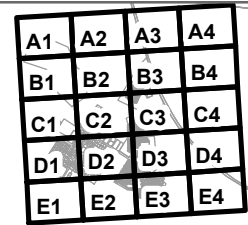
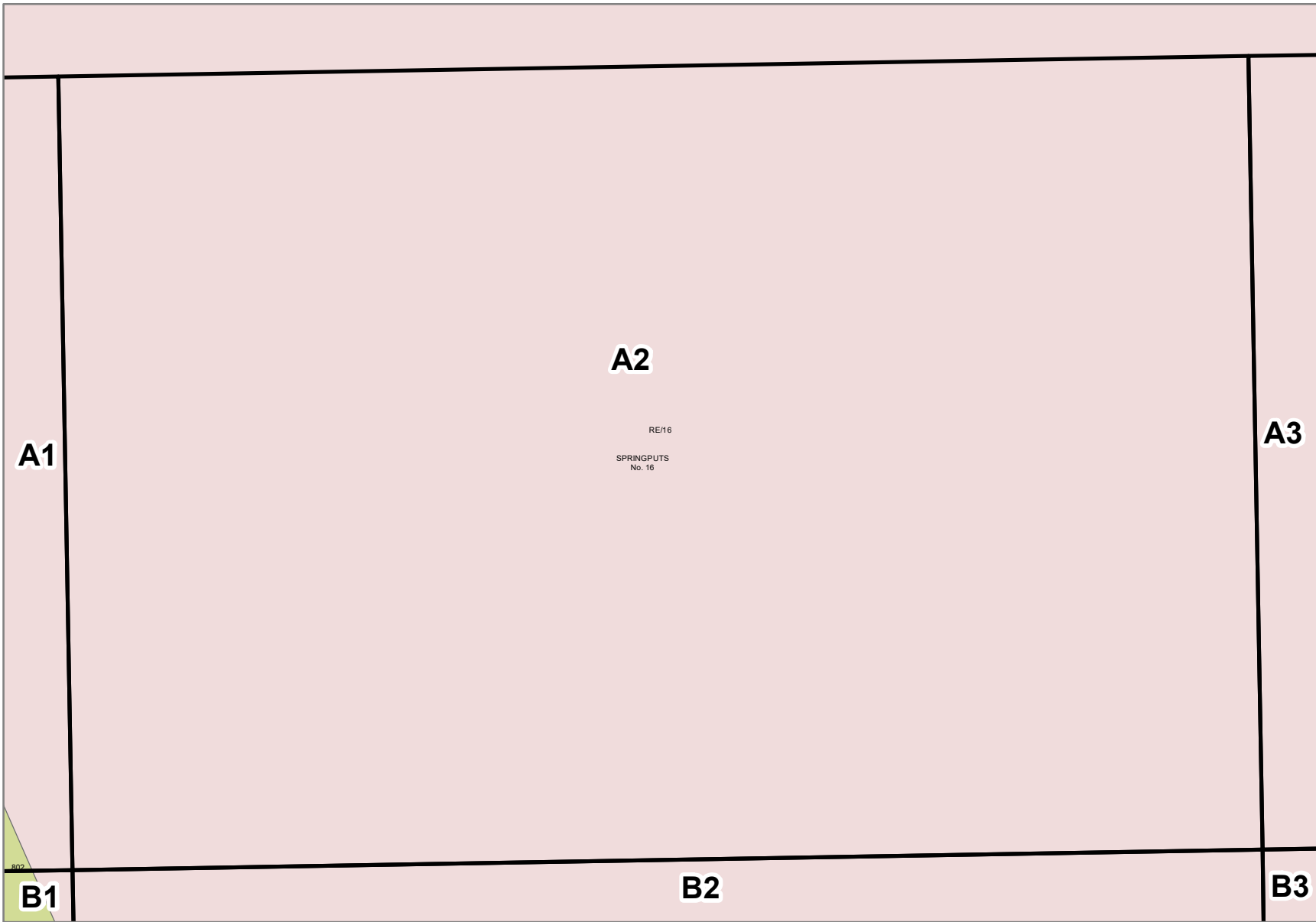
- Agricultural 1
- Agricultural 2
- Business 1
- Business 2
- Cemetery
- Conservation/ Protected Areas
- Government Use
- Industrial 1
- Industrial 2
- Institutional 1
- Institutional 2
- Mining and Quarrying
- Municipal/ Utilities / Authority use
- Private Open Space
- Public Open Space
- Renewable Energy Plants
- Residential 1
- Residential 2
- Residential 3
- Residential 4
- Residential 4
- Transport 2
- Transport 4
- Undetermined
- Unregistered/Unapproved Properties



**Siyathemba
Land Use Scheme,
2022**

**Marydale
Zoning Base Map**





Legend

Transport Network

— Road Network

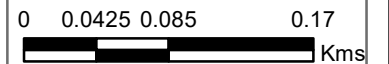
Zoning

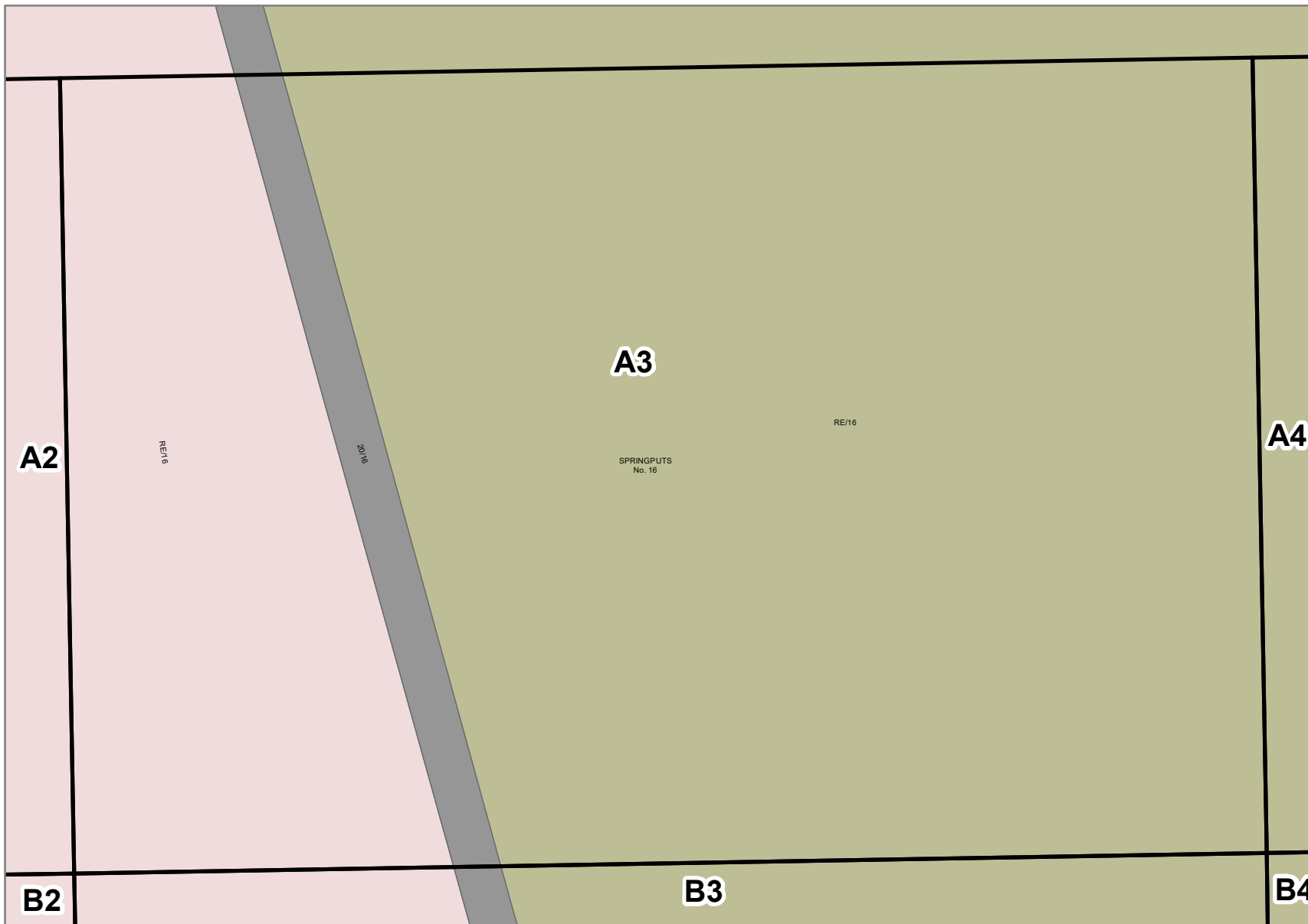
- Agricultural 1
- Agricultural 2
- Business 1
- Business 2
- Cemetery
- Conservation/ Protected Areas
- Government Use
- Industrial 1
- Industrial 2
- Institutional 1
- Institutional 2
- Mining and Quarrying
- Municipal/ Utilities / Authority use
- Private Open Space
- Public Open Space
- Renewable Energy Plants
- Residential 1
- Residential 2
- Residential 3
- Residential 4
- Residential 4
- Transport 2
- Transport 4
- Undetermined
- Unregistered/Unapproved Properties



**Siyathemba
Land Use Scheme,
2022**

**Marydale
Zoning Base Map**





A1	A2	A3	A4
B1	B2	B3	B4
C1	C2	C3	C4
D1	D2	D3	D4
E1	E2	E3	E4

Legend

Transport Network

— Road Network


Zoning

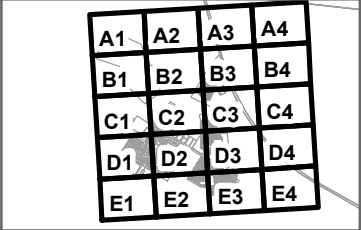
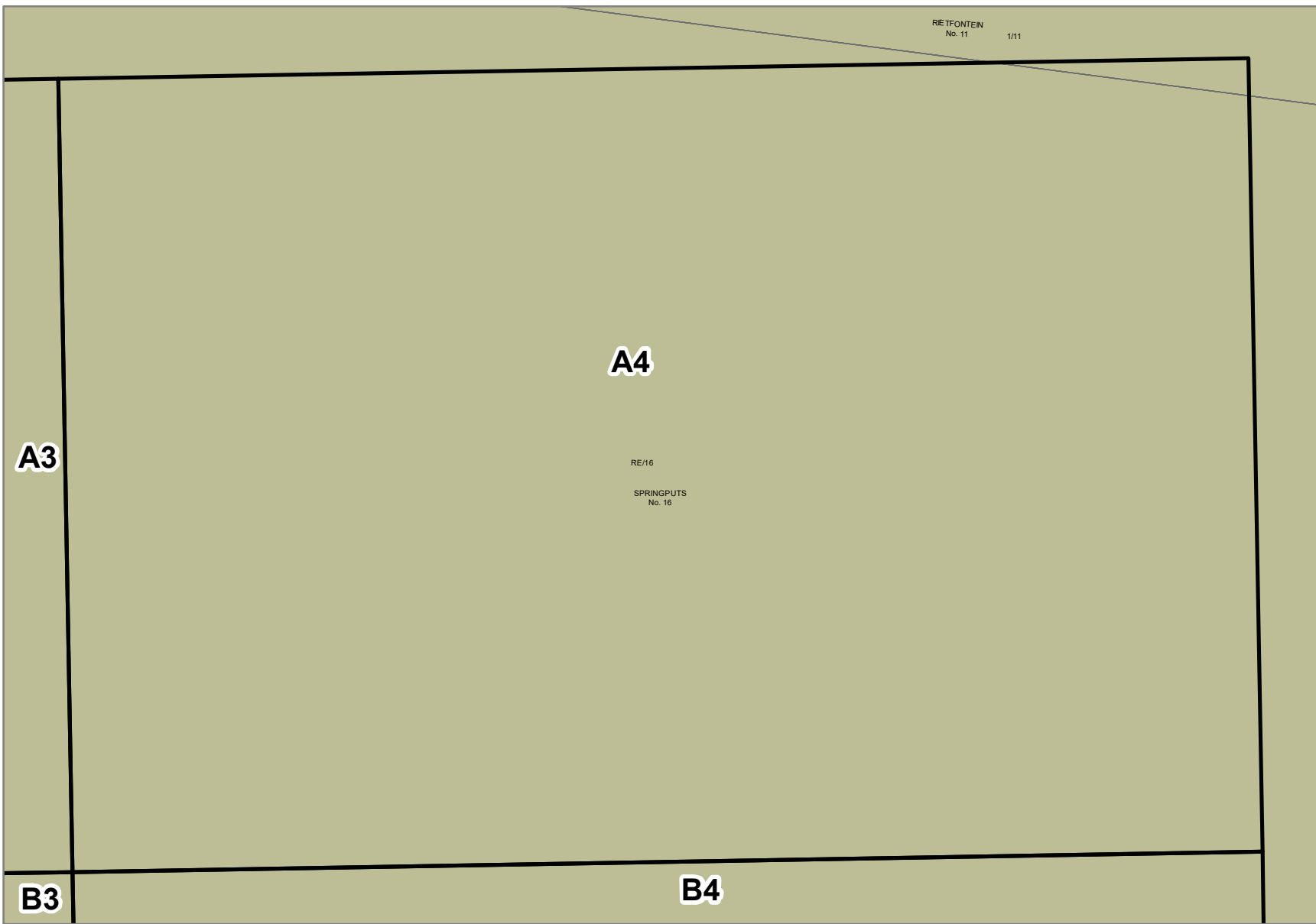
- Agricultural 1
- Agricultural 2
- Business 1
- Business 2
- Cemetery
- Conservation/ Protected Areas
- Government Use
- Industrial 1
- Industrial 2
- Institutional 1
- Institutional 2
- Mining and Quarrying
- Municipal/ Utilities / Authority use
- Private Open Space
- Public Open Space
- Renewable Energy Plants
- Residential 1
- Residential 2
- Residential 3
- Residential 4
- Transport 2
- Transport 4
- Undetermined
- Unregistered/Unapproved Properties



**Siyathemba
Land Use Scheme,
2022**

**Marydale
Zoning Base Map**





Legend

Transport Network

- Road Network

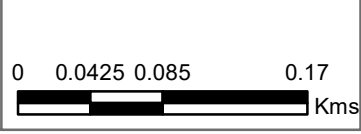

Zoning

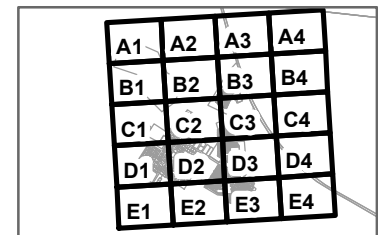
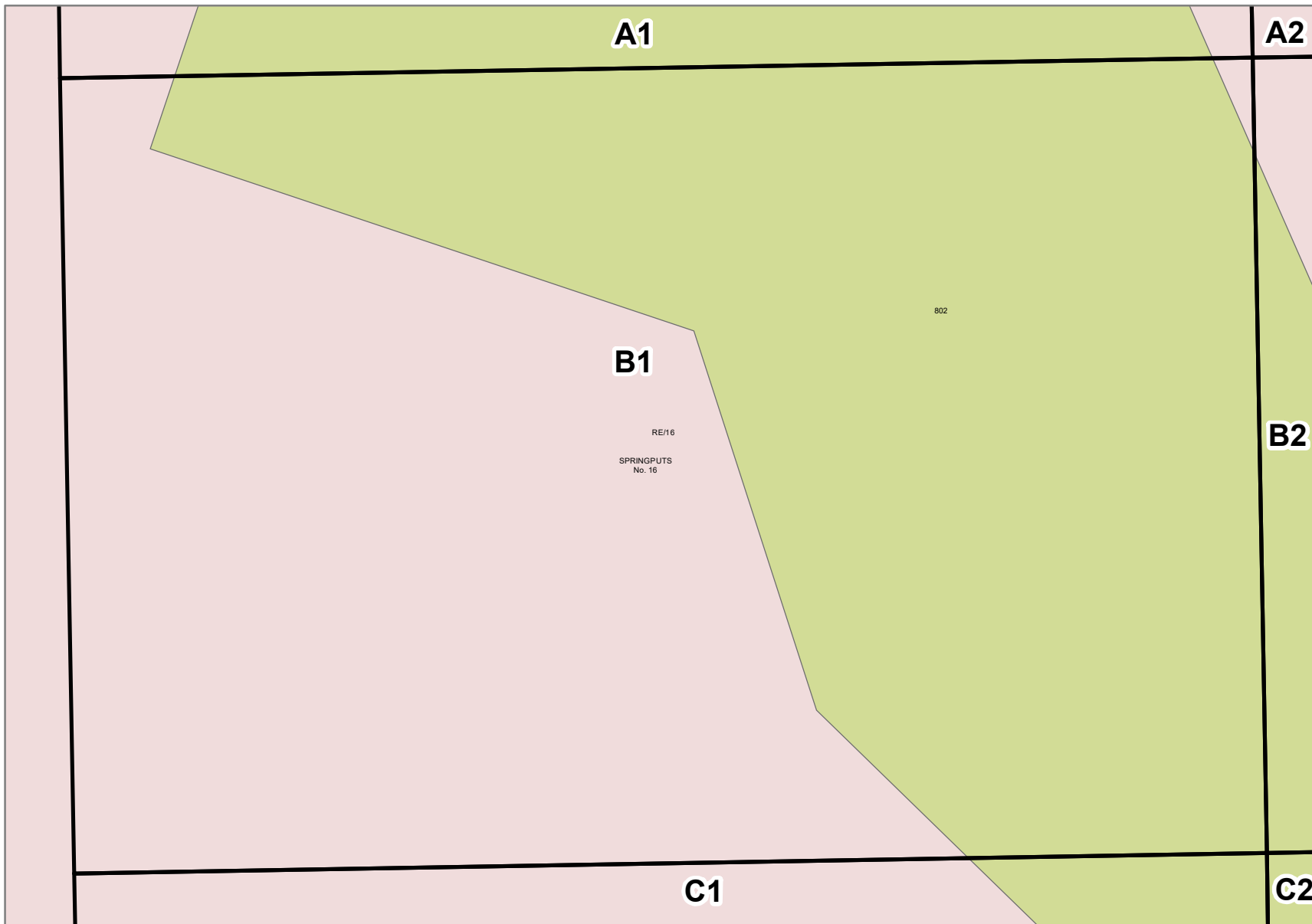
- Agricultural 1
- Agricultural 2
- Business 1
- Business 2
- Cemetery
- Conservation/ Protected Areas
- Government Use
- Industrial 1
- Industrial 2
- Institutional 1
- Institutional 2
- Mining and Quarrying
- Municipal/ Utilities / Authority use
- Private Open Space
- Public Open Space
- Renewable Energy Plants
- Residential 1
- Residential 2
- Residential 3
- Residential 4
- Transport 2
- Transport 4
- Undetermined
- Unregistered/Unapproved Properties



**Siyathemba
Land Use Scheme,
2022**

**Marydale
Zoning Base Map**





Legend

Transport Network

- Road Network

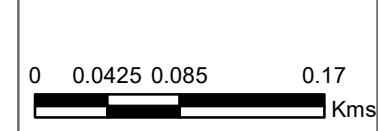
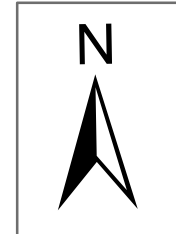
Zoning

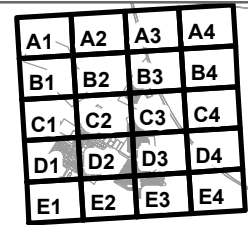
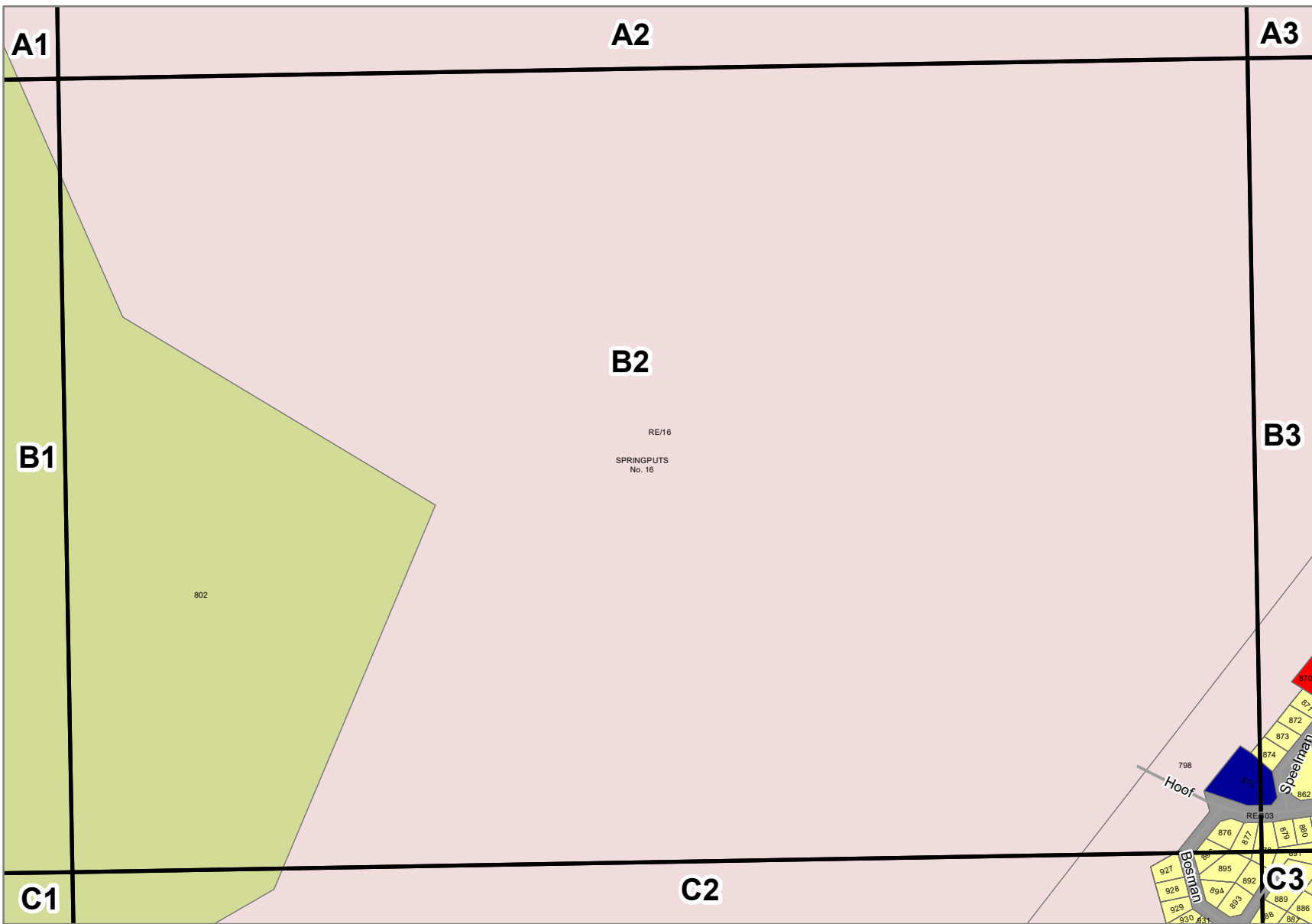
- Agricultural 1
- Agricultural 2
- Business 1
- Business 2
- Cemetery
- Conservation/ Protected Areas
- Government Use
- Industrial 1
- Industrial 2
- Institutional 1
- Institutional 2
- Mining and Quarrying
- Municipal/ Utilities / Authority use
- Private Open Space
- Public Open Space
- Renewable Energy Plants
- Residential 1
- Residential 2
- Residential 3
- Residential 4
- Transport 2
- Transport 4
- Undetermined
- Unregistered/Unapproved Properties



**Siyathemba
Land Use Scheme,
2022**

**Marydale
Zoning Base Map**





Legend

Transport Network

— Road Network

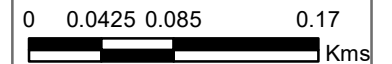
Zoning

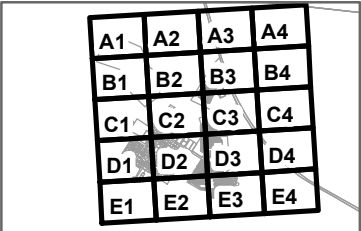
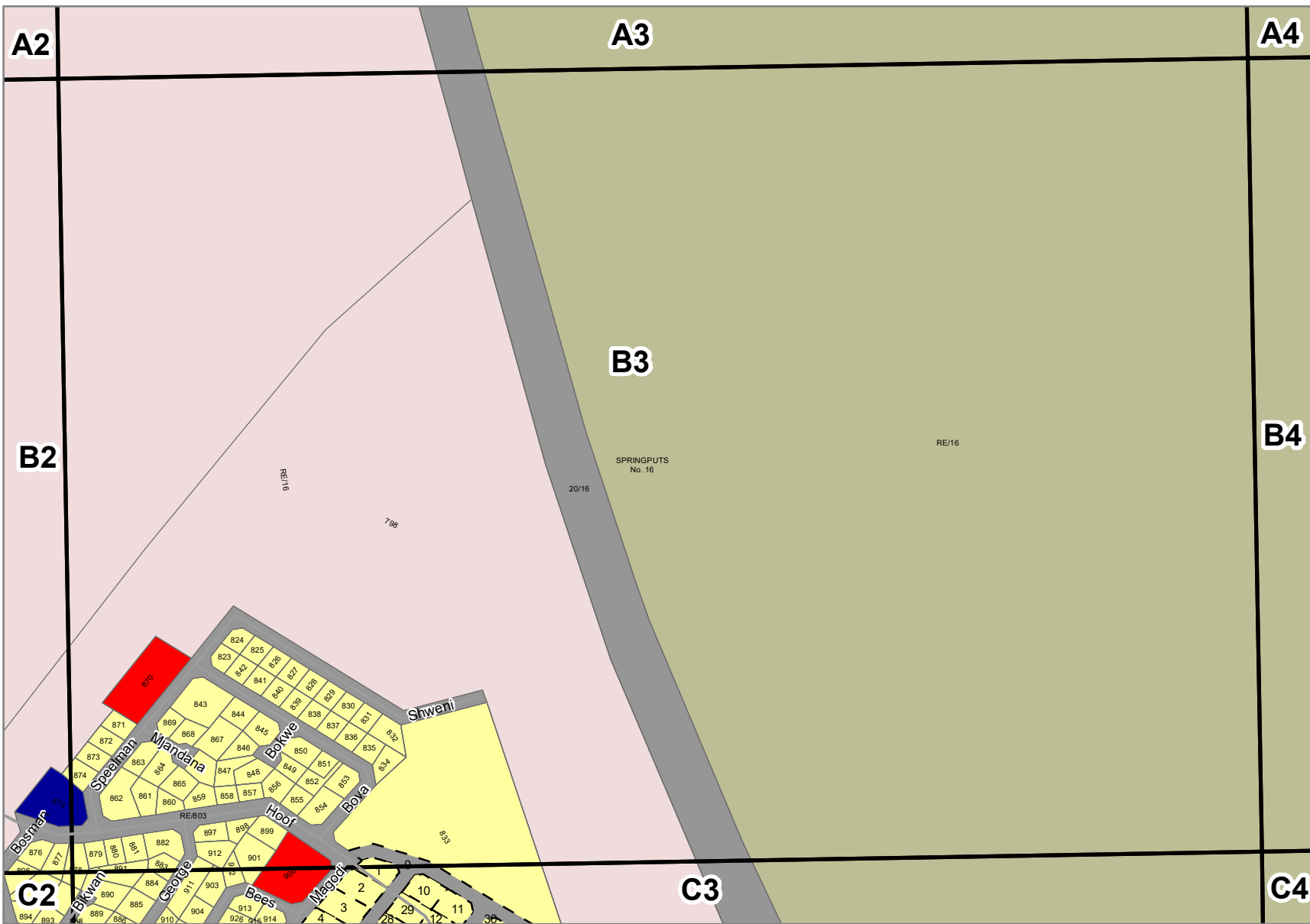
- Agricultural 1
- Agricultural 2
- Business 1
- Business 2
- Cemetery
- Conservation/ Protected Areas
- Government Use
- Industrial 1
- Industrial 2
- Institutional 1
- Institutional 2
- Mining and Quarrying
- Municipal/ Utilities / Authority use
- Private Open Space
- Public Open Space
- Renewable Energy Plants
- Residential 1
- Residential 2
- Residential 3
- Residential 4
- Transport 2
- Transport 4
- Undetermined
- Unregistered/Unapproved Properties



Siyathemba
Land Use Scheme,
2022

Marydale
Zoning Base Map





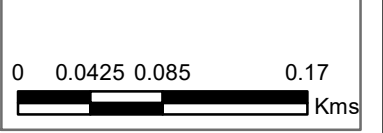

Legend

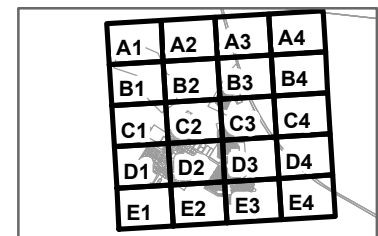
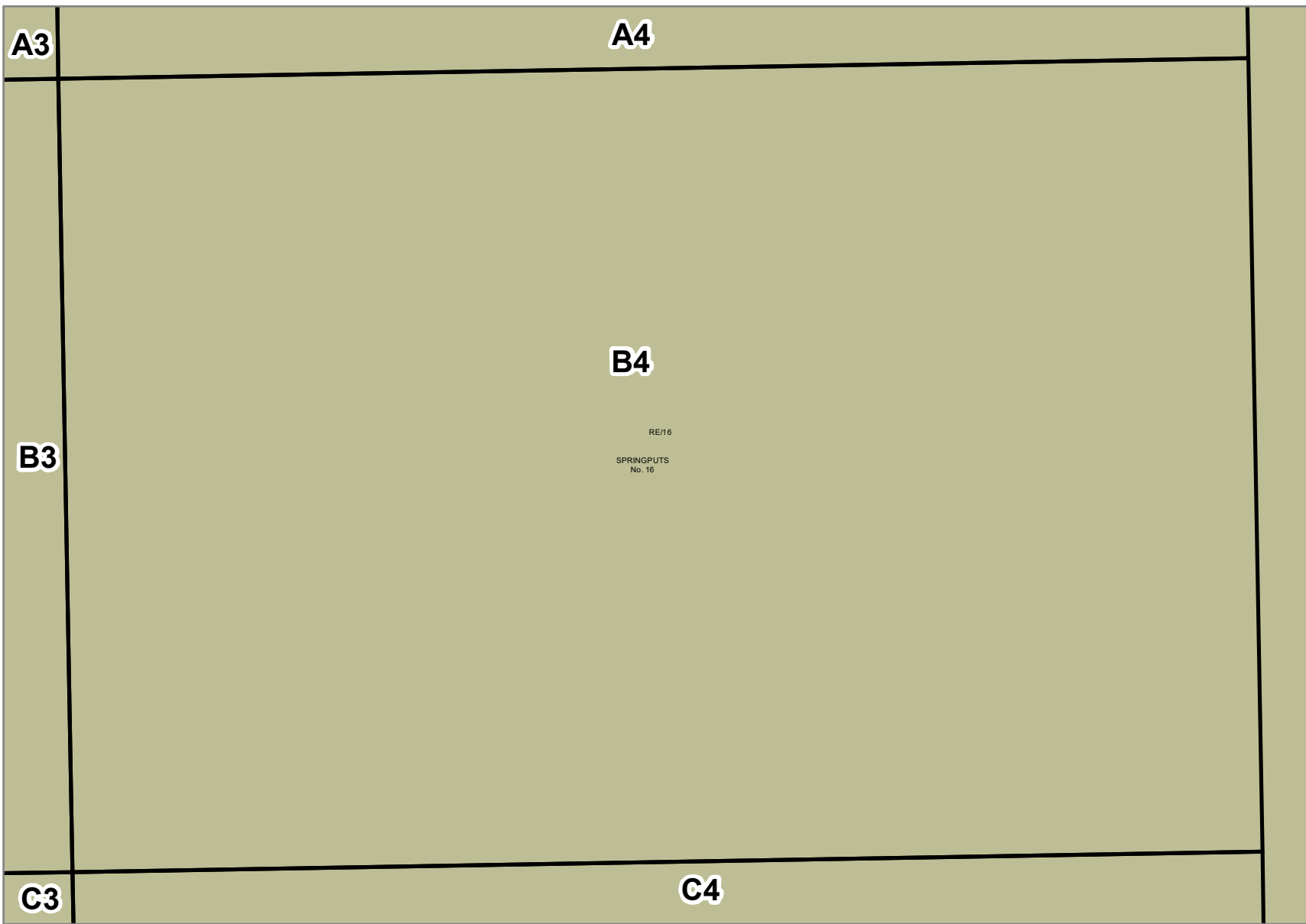
- Transport Network**
- Road Network
- Zoning**
- Agricultural 1
 - Agricultural 2
 - Business 1
 - Business 2
 - Cemetery
 - Conservation/ Protected Areas
 - Government Use
 - Industrial 1
 - Industrial 2
 - Institutional 1
 - Institutional 2
 - Mining and Quarrying
 - Municipal/ Utilities / Authority use
 - Private Open Space
 - Public Open Space
 - Renewable Energy Plants
 - Residential 1
 - Residential 2
 - Residential 3
 - Residential 4
 - Transport 2
 - Transport 4
 - Undetermined
 - Unregistered/Unapproved Properties



**Siyathemba
Land Use Scheme,
2022**

**Marydale
Zoning Base Map**





Legend

Transport Network

- Road Network

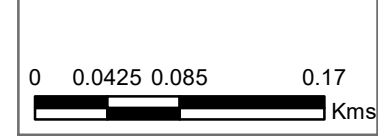

Zoning

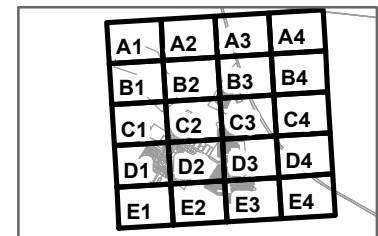
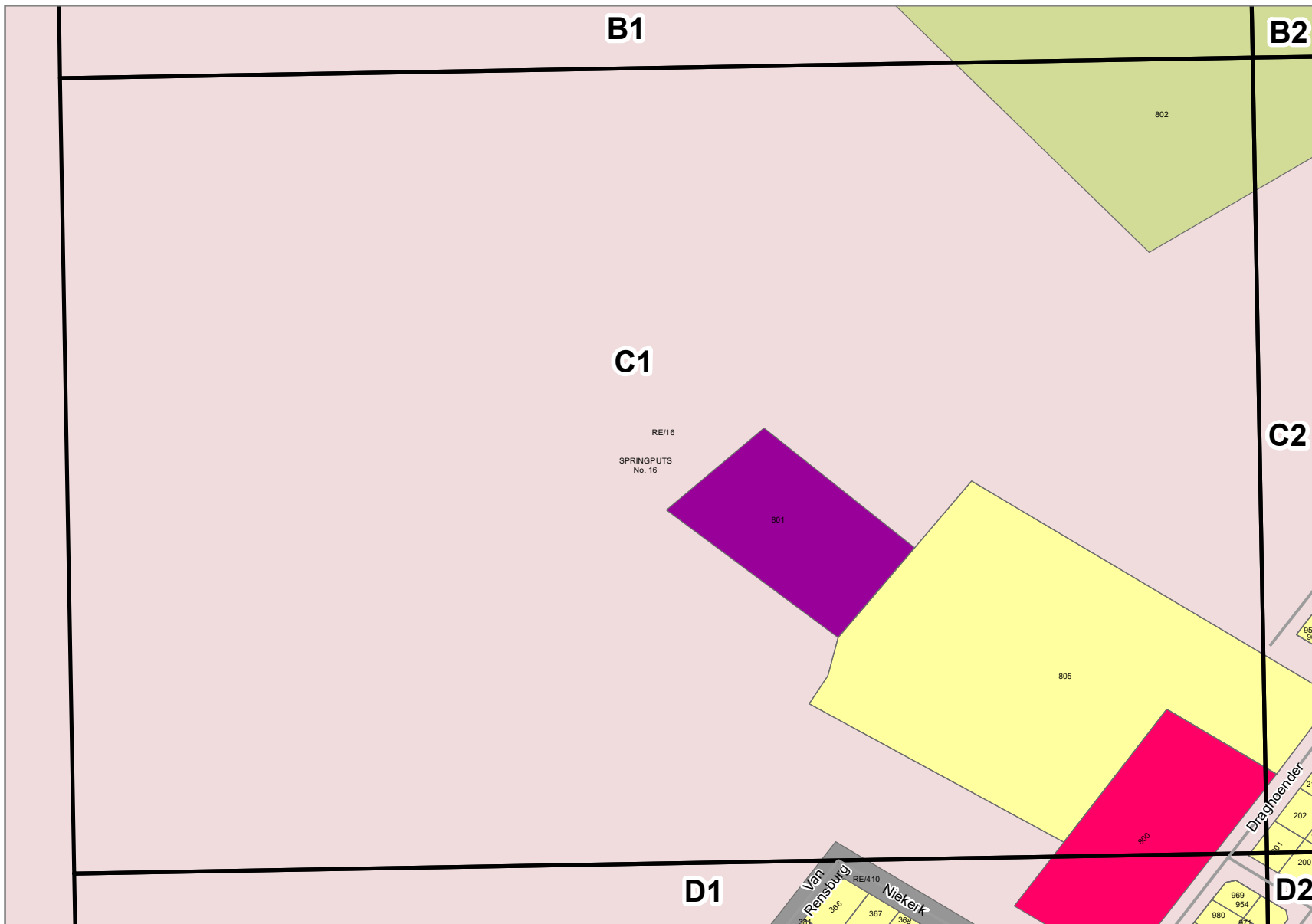
- Agricultural 1
- Agricultural 2
- Business 1
- Business 2
- Cemetery
- Conservation/ Protected Areas
- Government Use
- Industrial 1
- Industrial 2
- Institutional 1
- Institutional 2
- Mining and Quarrying
- Municipal/ Utilities / Authority use
- Private Open Space
- Public Open Space
- Renewable Energy Plants
- Residential 1
- Residential 2
- Residential 3
- Residential 4
- Transport 2
- Transport 4
- Undetermined
- Unregistered/Unapproved Properties



**Siyathemba
Land Use Scheme,
2022**

**Marydale
Zoning Base Map**





Legend

Transport Network

- Road Network

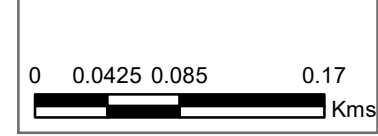

Zoning

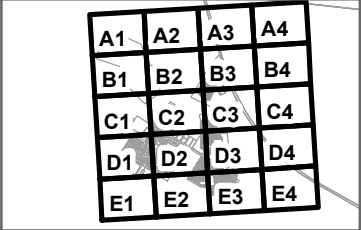
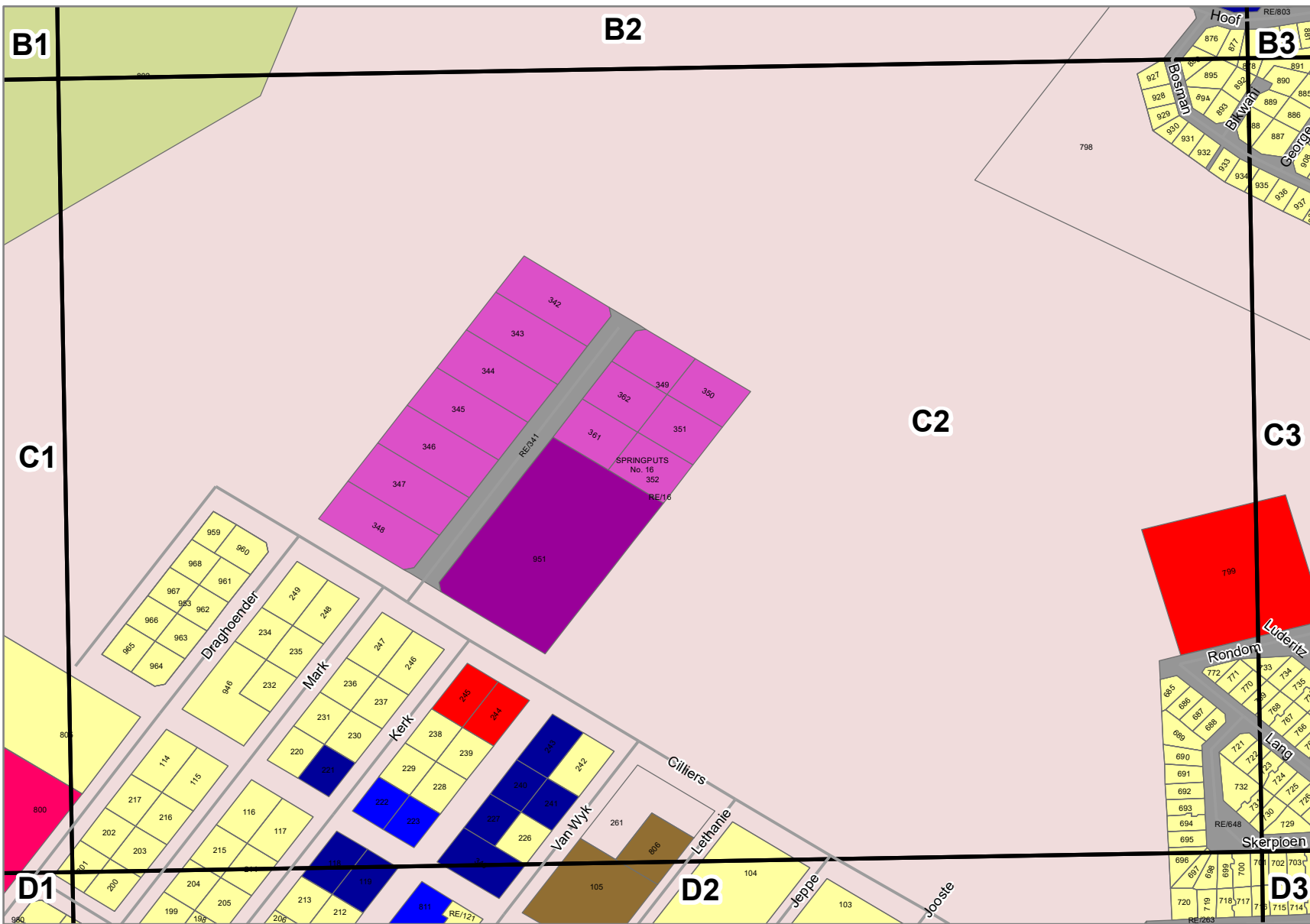
- Agricultural 1
- Agricultural 2
- Business 1
- Business 2
- Cemetery
- Conservation/ Protected Areas
- Government Use
- Industrial 1
- Industrial 2
- Institutional 1
- Institutional 2
- Mining and Quarrying
- Municipal/ Utilities / Authority use
- Private Open Space
- Public Open Space
- Renewable Energy Plants
- Residential 1
- Residential 2
- Residential 3
- Residential 4
- Transport 2
- Transport 4
- Undetermined
- Unregistered/Unapproved Properties



**Siyathemba
Land Use Scheme,
2022**

**Marydale
Zoning Base Map**





Legend

Transport Network

- Road Network

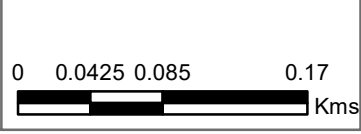

Zoning

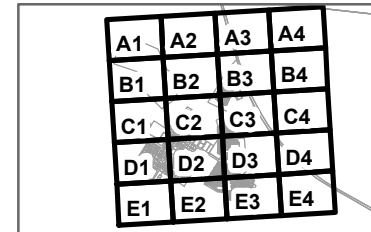
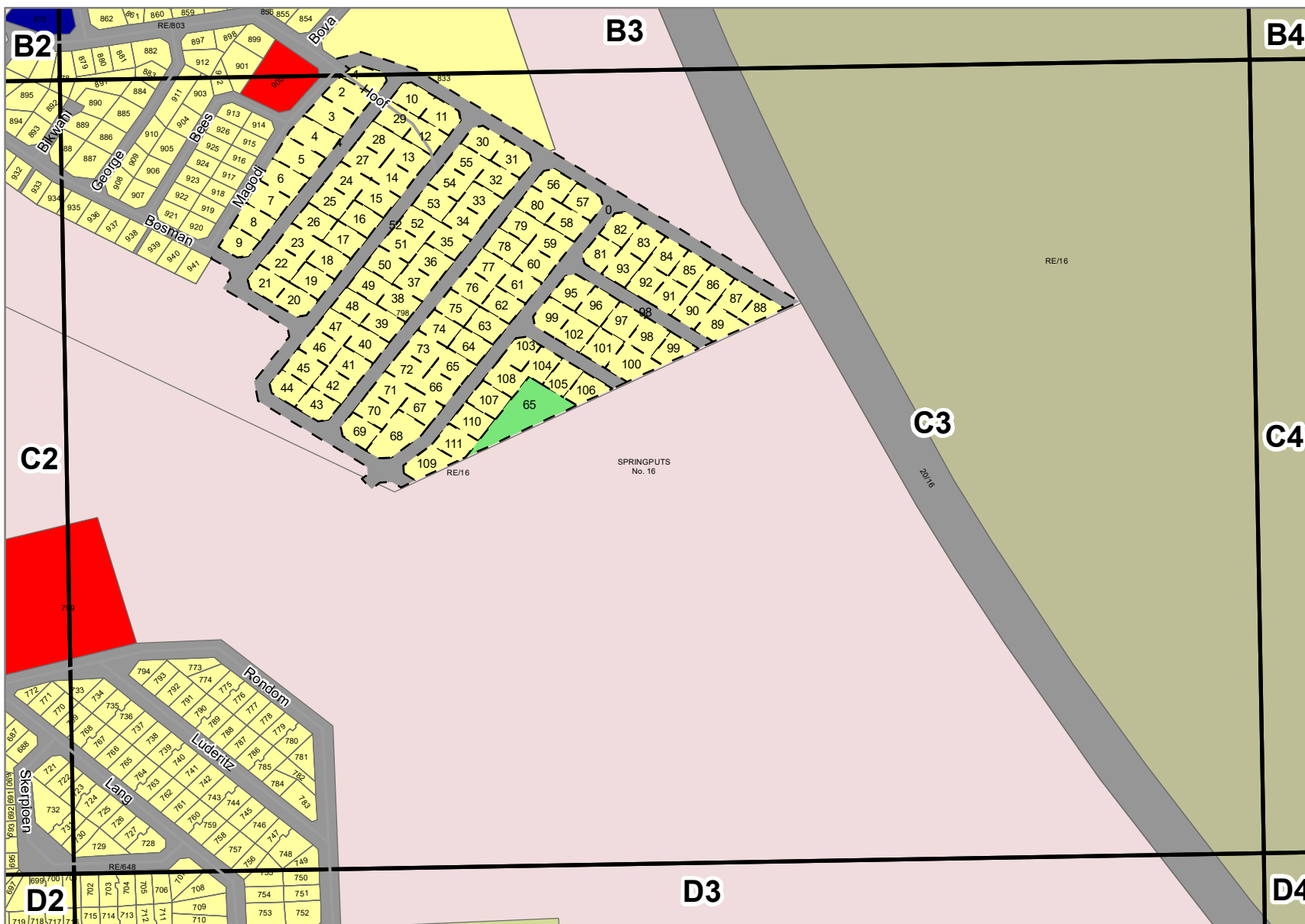
- Agricultural 1
- Agricultural 2
- Business 1
- Business 2
- Cemetery
- Conservation/ Protected Areas
- Government Use
- Industrial 1
- Industrial 2
- Institutional 1
- Institutional 2
- Mining and Quarrying
- Municipal/ Utilities / Authority use
- Private Open Space
- Public Open Space
- Renewable Energy Plants
- Residential 1
- Residential 2
- Residential 3
- Residential 4
- Transport 2
- Transport 4
- Undetermined
- Unregistered/Unapproved Properties



**Siyathemba
Land Use Scheme,
2022**

**Marydale
Zoning Base Map**



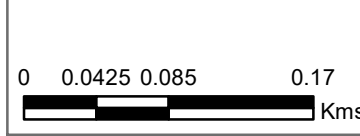


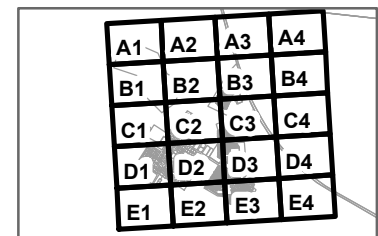
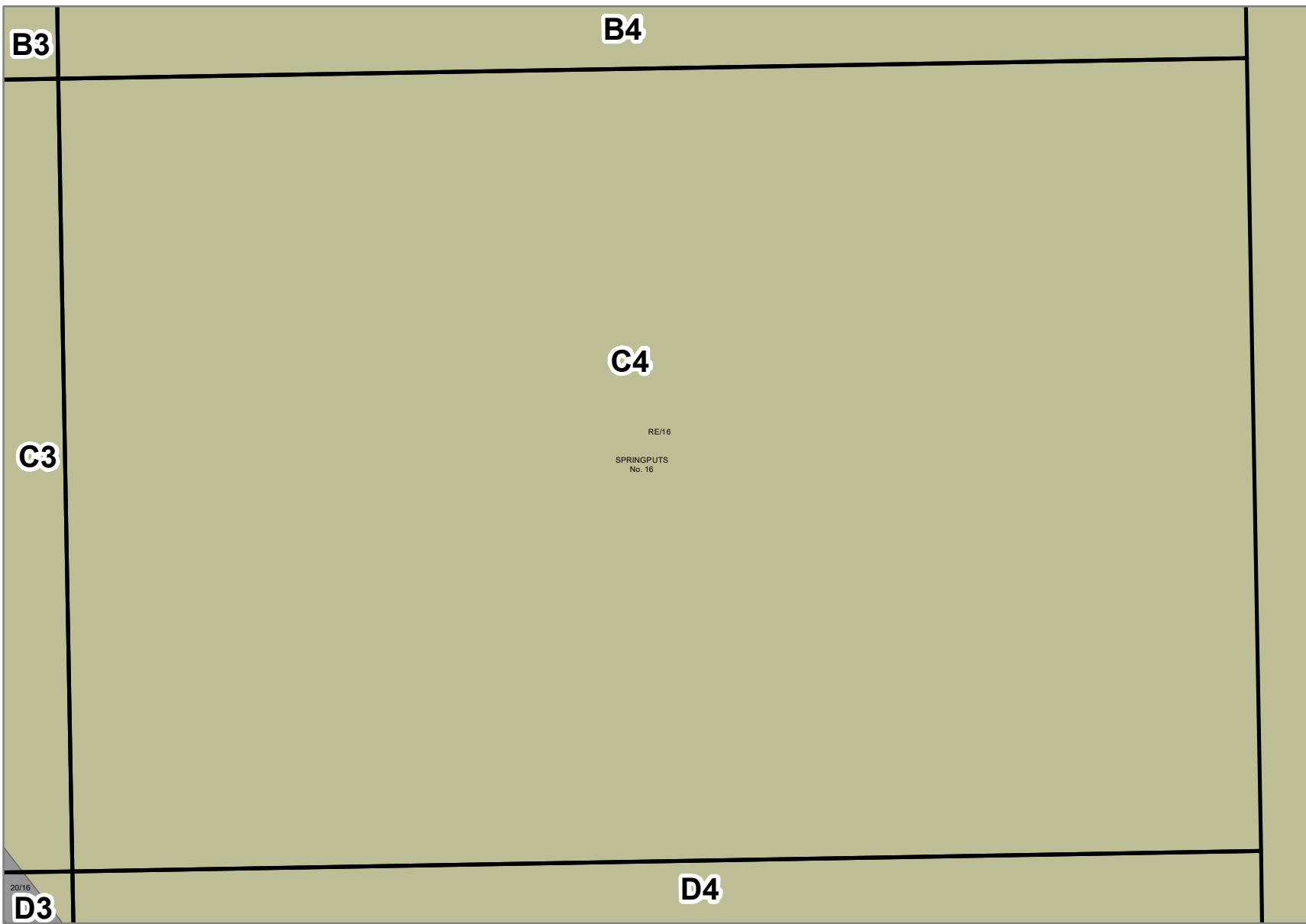
- Legend**
- Transport Network**
- Road Network
- Zoning**
- Agricultural 1
 - Agricultural 2
 - Business 1
 - Business 2
 - Cemetery
 - Conservation/ Protected Areas
 - Government Use
 - Industrial 1
 - Industrial 2
 - Institutional 1
 - Institutional 2
 - Mining and Quarrying
 - Municipal/ Utilities / Authority use
 - Private Open Space
 - Public Open Space
 - Renewable Energy Plants
 - Residential 1
 - Residential 2
 - Residential 3
 - Residential 4
 - Transport 2
 - Transport 4
 - Undetermined
 - Unregistered/Unapproved Properties



**Siyathemba
Land Use Scheme,
2022**

**Marydale
Zoning Base Map**





Legend

Transport Network

- Road Network

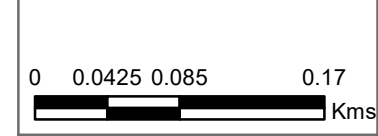
Zoning

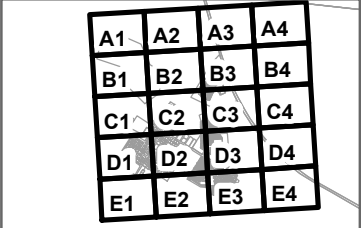
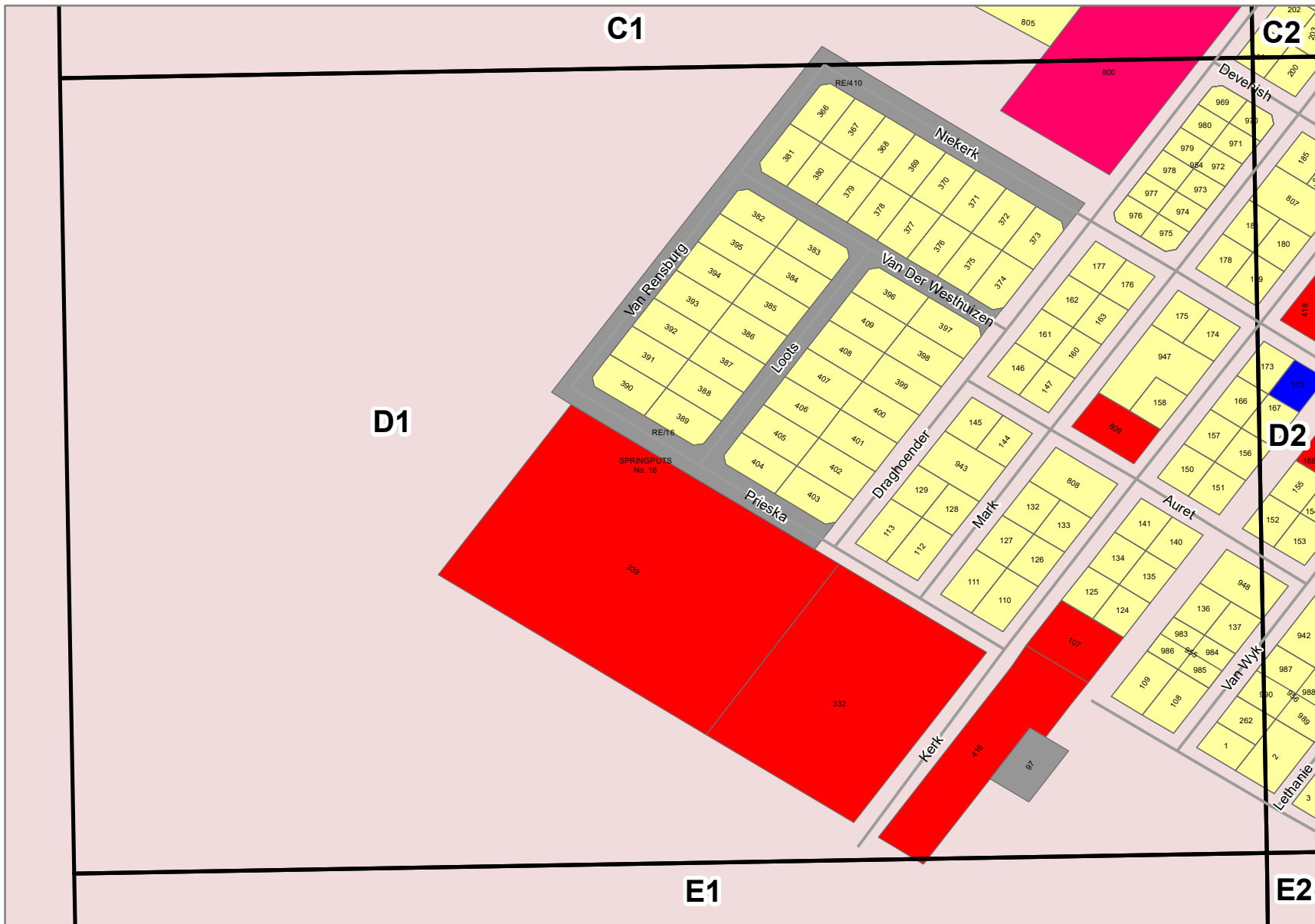
- Agricultural 1
- Agricultural 2
- Business 1
- Business 2
- Cemetery
- Conservation/ Protected Areas
- Government Use
- Industrial 1
- Industrial 2
- Institutional 1
- Institutional 2
- Mining and Quarrying
- Municipal/ Utilities / Authority use
- Private Open Space
- Public Open Space
- Renewable Energy Plants
- Residential 1
- Residential 2
- Residential 3
- Residential 4
- Transport 2
- Transport 4
- Undetermined
- Unregistered/Unapproved Properties



**Siyathemba
Land Use Scheme,
2022**

**Marydale
Zoning Base Map**





Legend

Transport Network

- Road Network

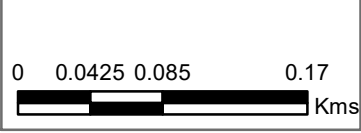

Zoning

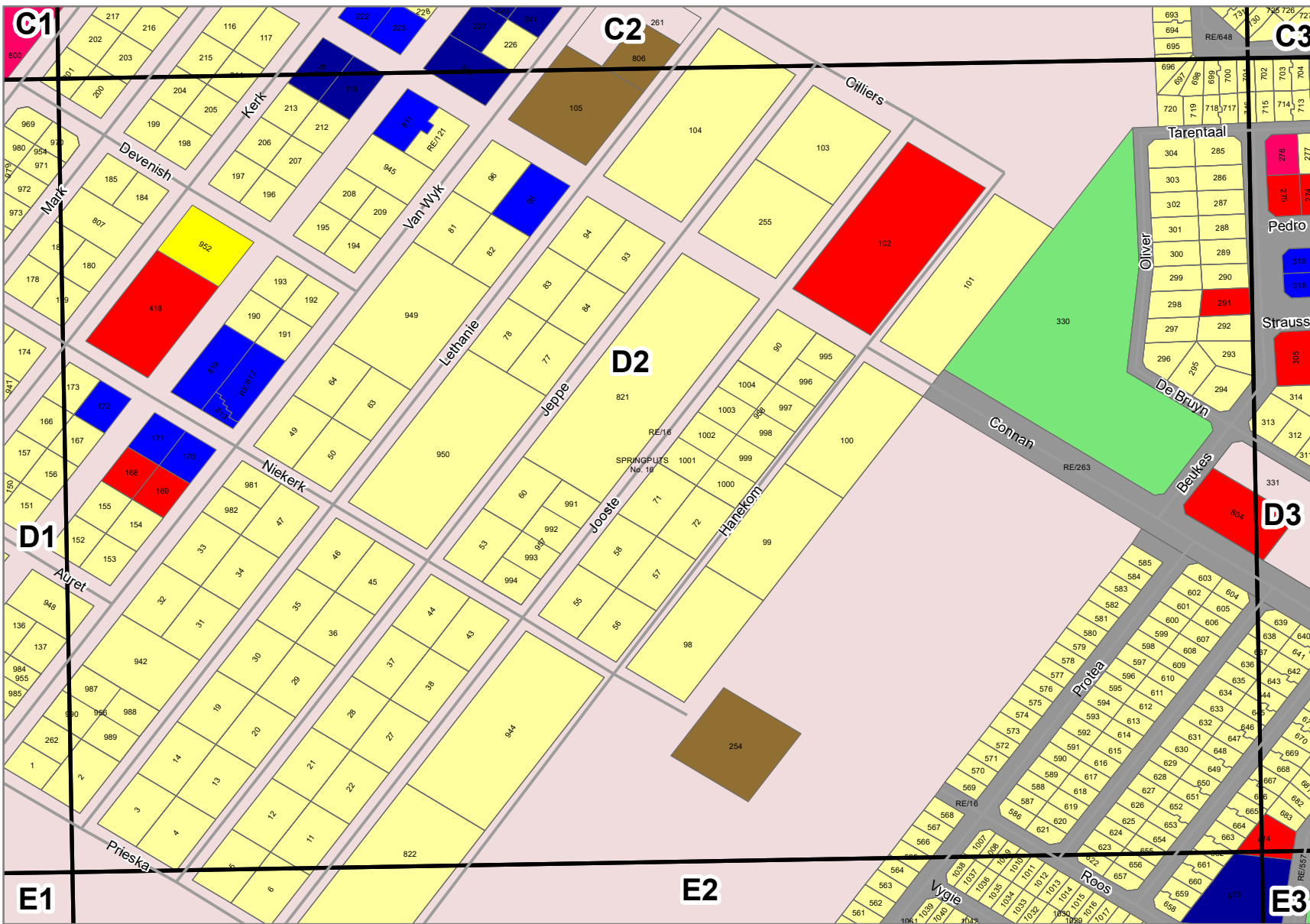
- Agricultural 1
- Agricultural 2
- Business 1
- Business 2
- Cemetery
- Conservation/ Protected Areas
- Government Use
- Industrial 1
- Industrial 2
- Institutional 1
- Institutional 2
- Mining and Quarrying
- Municipal/ Utilities / Authority use
- Private Open Space
- Public Open Space
- Renewable Energy Plants
- Residential 1
- Residential 2
- Residential 3
- Residential 4
- Transport 2
- Transport 4
- Undetermined
- Unregistered/Unapproved Properties



**Siyathemba
Land Use Scheme,
2022**

**Marydale
Zoning Base Map**





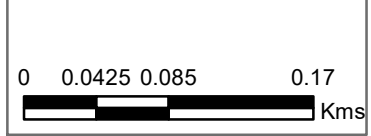

A1	A2	A3	A4
B1	B2	B3	B4
C1	C2	C3	C4
D1	D2	D3	D4
E1	E2	E3	E4

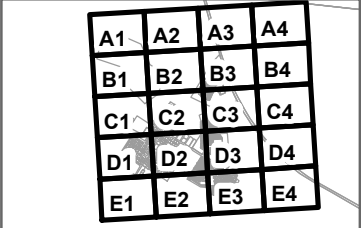
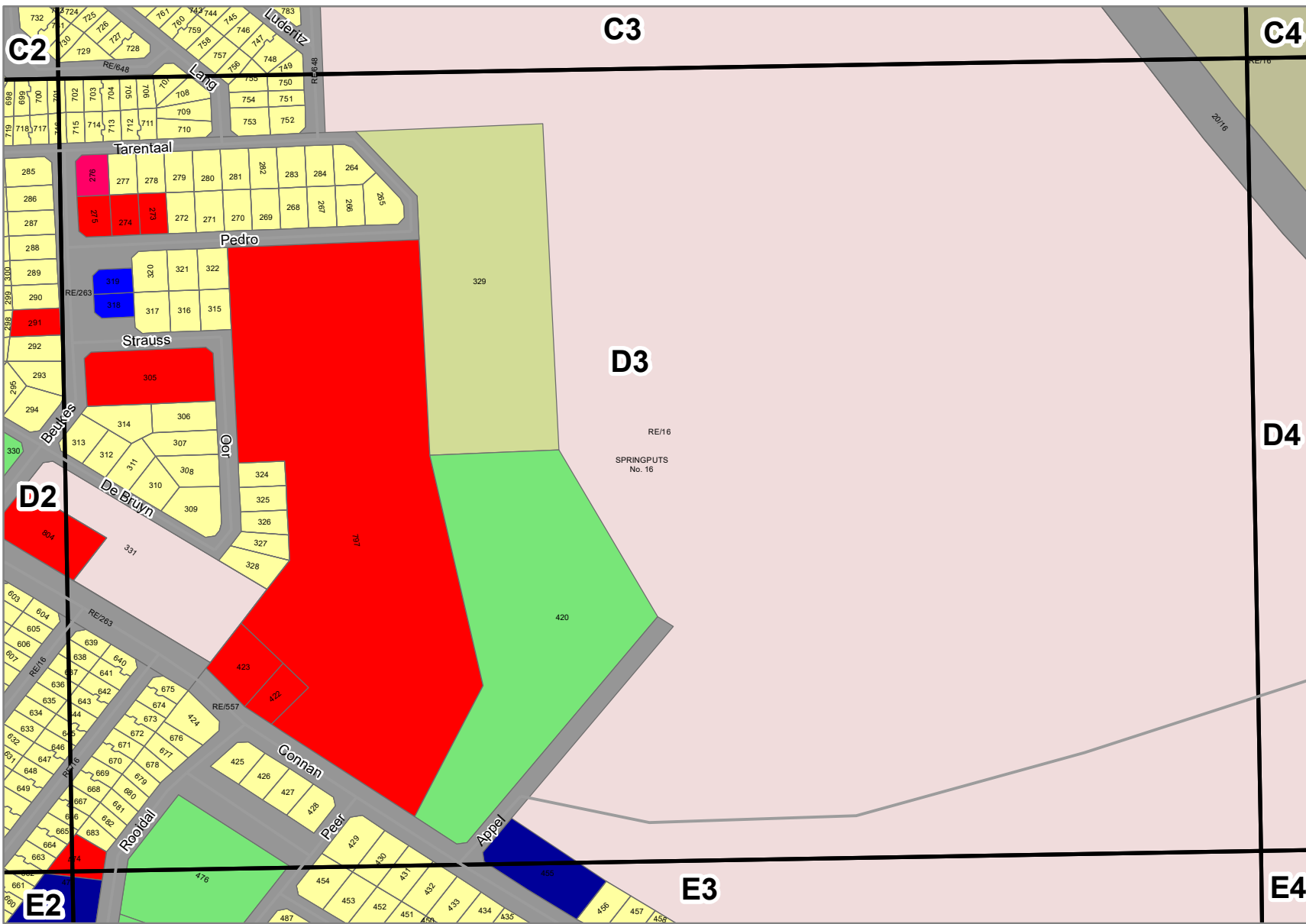
- Legend**
- Transport Network**
- Road Network
- Zoning**
- Agricultural 1
 - Agricultural 2
 - Business 1
 - Business 2
 - Cemetery
 - Conservation/ Protected Areas
 - Government Use
 - Industrial 1
 - Industrial 2
 - Institutional 1
 - Institutional 2
 - Mining and Quarrying
 - Municipal/ Utilities / Authority use
 - Private Open Space
 - Public Open Space
 - Renewable Energy Plants
 - Residential 1
 - Residential 2
 - Residential 3
 - Residential 4
 - Transport 2
 - Transport 4
 - Undetermined
 - Unregistered/Unapproved Properties



Siyathemba Land Use Scheme, 2022

Marydale Zoning Base Map



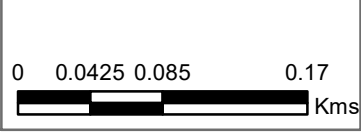



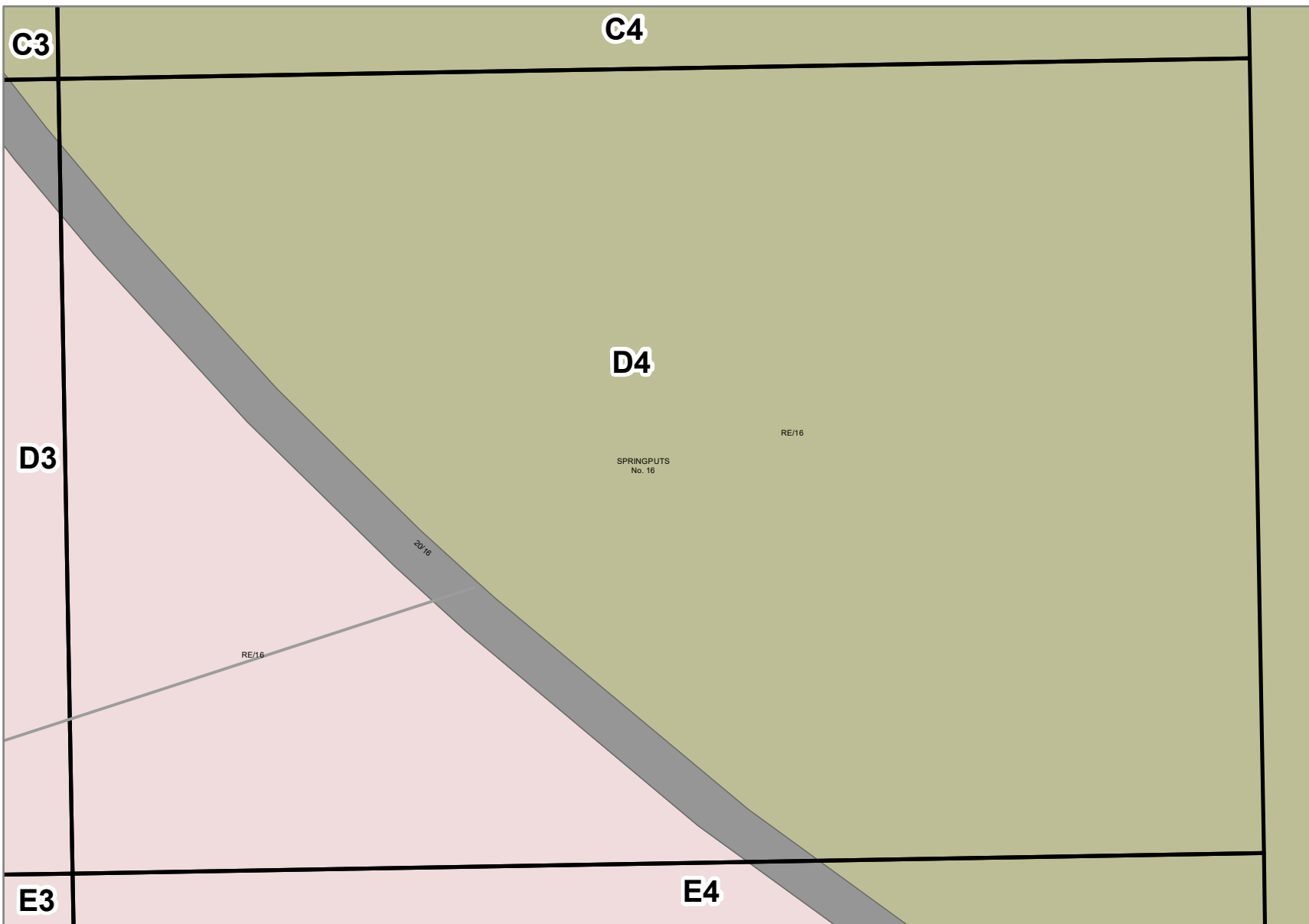
- Legend**
- Transport Network**
- Road Network
- Zoning**
- Agricultural 1
 - Agricultural 2
 - Business 1
 - Business 2
 - Cemetery
 - Conservation/ Protected Areas
 - Government Use
 - Industrial 1
 - Industrial 2
 - Institutional 1
 - Institutional 2
 - Mining and Quarrying
 - Municipal/ Utilities / Authority use
 - Private Open Space
 - Public Open Space
 - Renewable Energy Plants
 - Residential 1
 - Residential 2
 - Residential 3
 - Residential 4
 - Transport 2
 - Transport 4
 - Undetermined
 - Unregistered/Unapproved Properties



**Siyathemba
Land Use Scheme,
2022**

**Marydale
Zoning Base Map**





A1	A2	A3	A4
B1	B2	B3	B4
C1	C2	C3	C4
D1	D2	D3	D4
E1	E2	E3	E4

Legend

Transport Network

— Road Network


Zoning

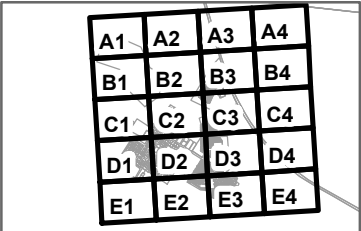
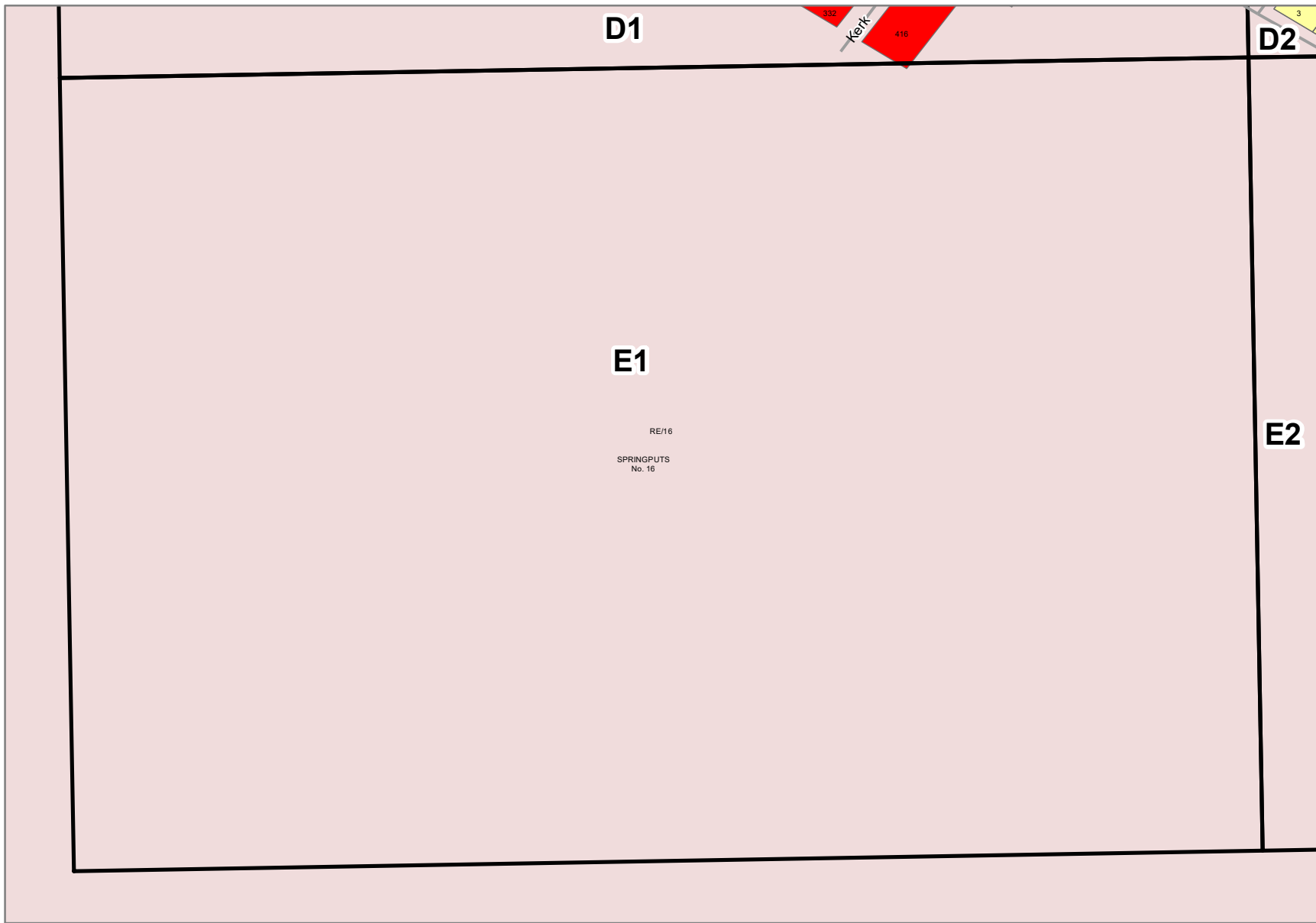
- Agricultural 1
- Agricultural 2
- Business 1
- Business 2
- Cemetery
- Conservation/ Protected Areas
- Government Use
- Industrial 1
- Industrial 2
- Institutional 1
- Institutional 2
- Mining and Quarrying
- Municipal/ Utilities / Authority use
- Private Open Space
- Public Open Space
- Renewable Energy Plants
- Residential 1
- Residential 2
- Residential 3
- Residential 4
- Transport 2
- Transport 4
- Undetermined
- Unregistered/Unapproved Properties



**Siyathemba
Land Use Scheme,
2022**

**Marydale
Zoning Base Map**





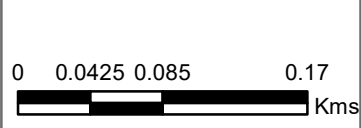

Legend

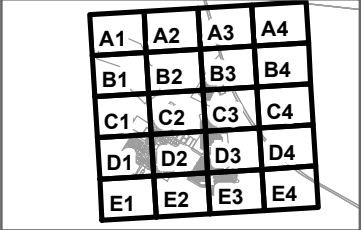
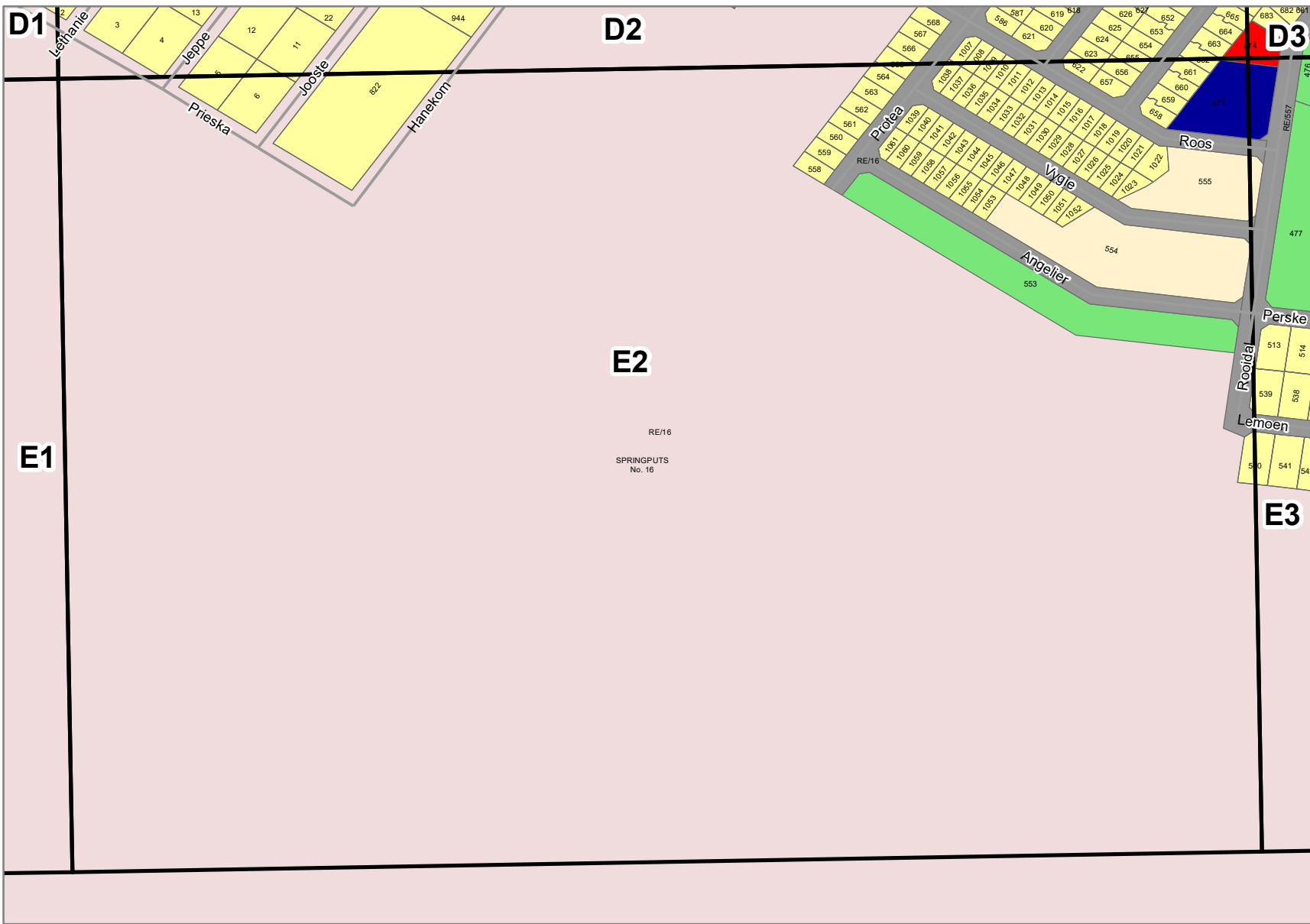
- Transport Network**
- Road Network
- Zoning**
- Agricultural 1
 - Agricultural 2
 - Business 1
 - Business 2
 - Cemetery
 - Conservation/ Protected Areas
 - Government Use
 - Industrial 1
 - Industrial 2
 - Institutional 1
 - Institutional 2
 - Mining and Quarrying
 - Municipal/ Utilities / Authority use
 - Private Open Space
 - Public Open Space
 - Renewable Energy Plants
 - Residential 1
 - Residential 2
 - Residential 3
 - Residential 4
 - Transport 2
 - Transport 4
 - Undetermined
 - Unregistered/Unapproved Properties



**Siyathemba
Land Use Scheme,
2022**

**Marydale
Zoning Base Map**





Legend

Transport Network

- Road Network

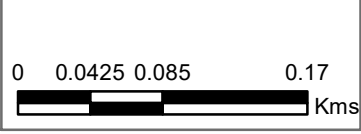

Zoning

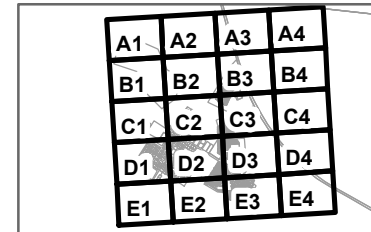
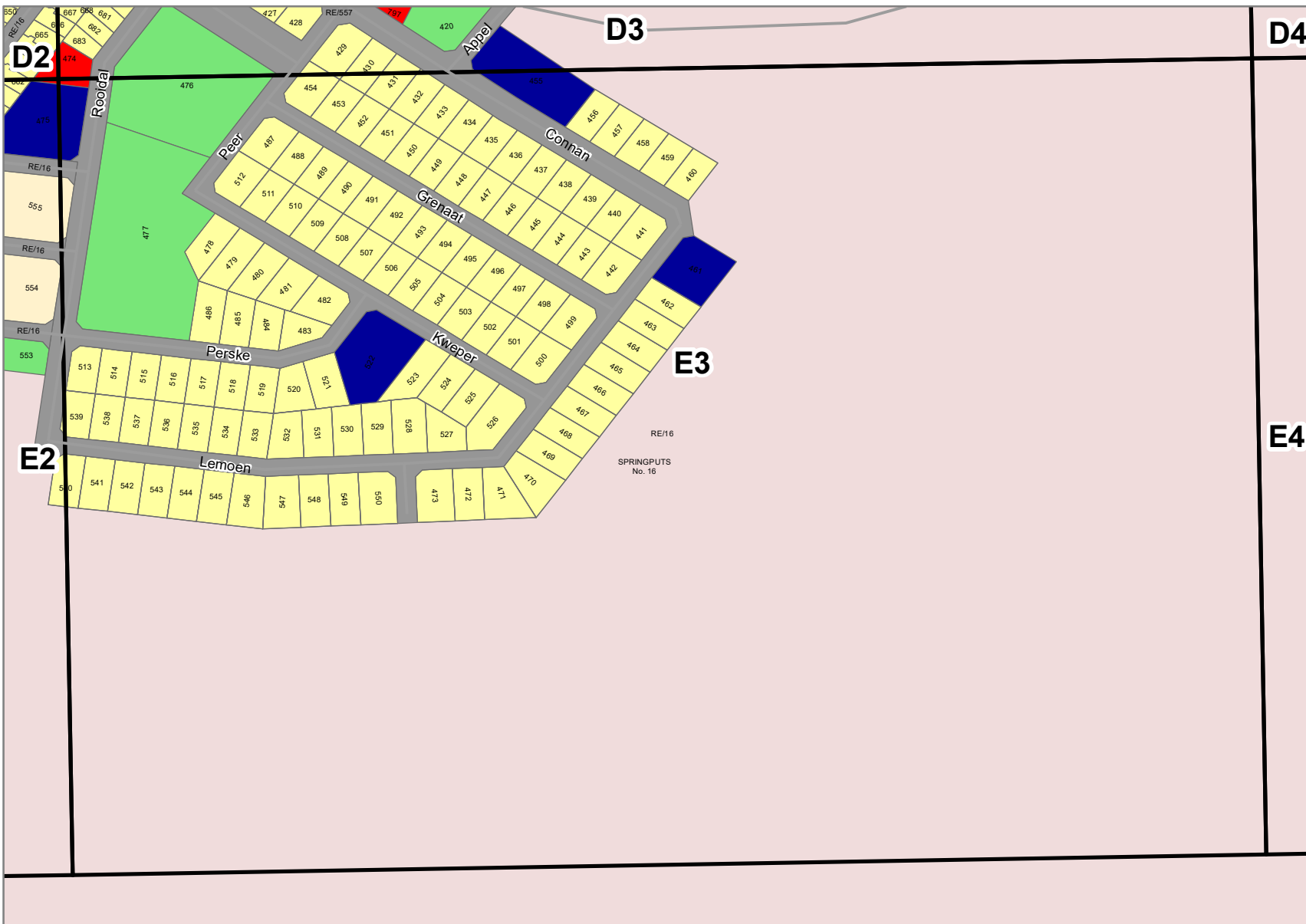
- Agricultural 1
- Agricultural 2
- Business 1
- Business 2
- Cemetery
- Conservation/ Protected Areas
- Government Use
- Industrial 1
- Industrial 2
- Institutional 1
- Institutional 2
- Mining and Quarrying
- Municipal/ Utilities / Authority use
- Private Open Space
- Public Open Space
- Renewable Energy Plants
- Residential 1
- Residential 2
- Residential 3
- Residential 4
- Transport 2
- Transport 4
- Undetermined
- Unregistered/Unapproved Properties



**Siyathemba
Land Use Scheme,
2022**

**Marydale
Zoning Base Map**






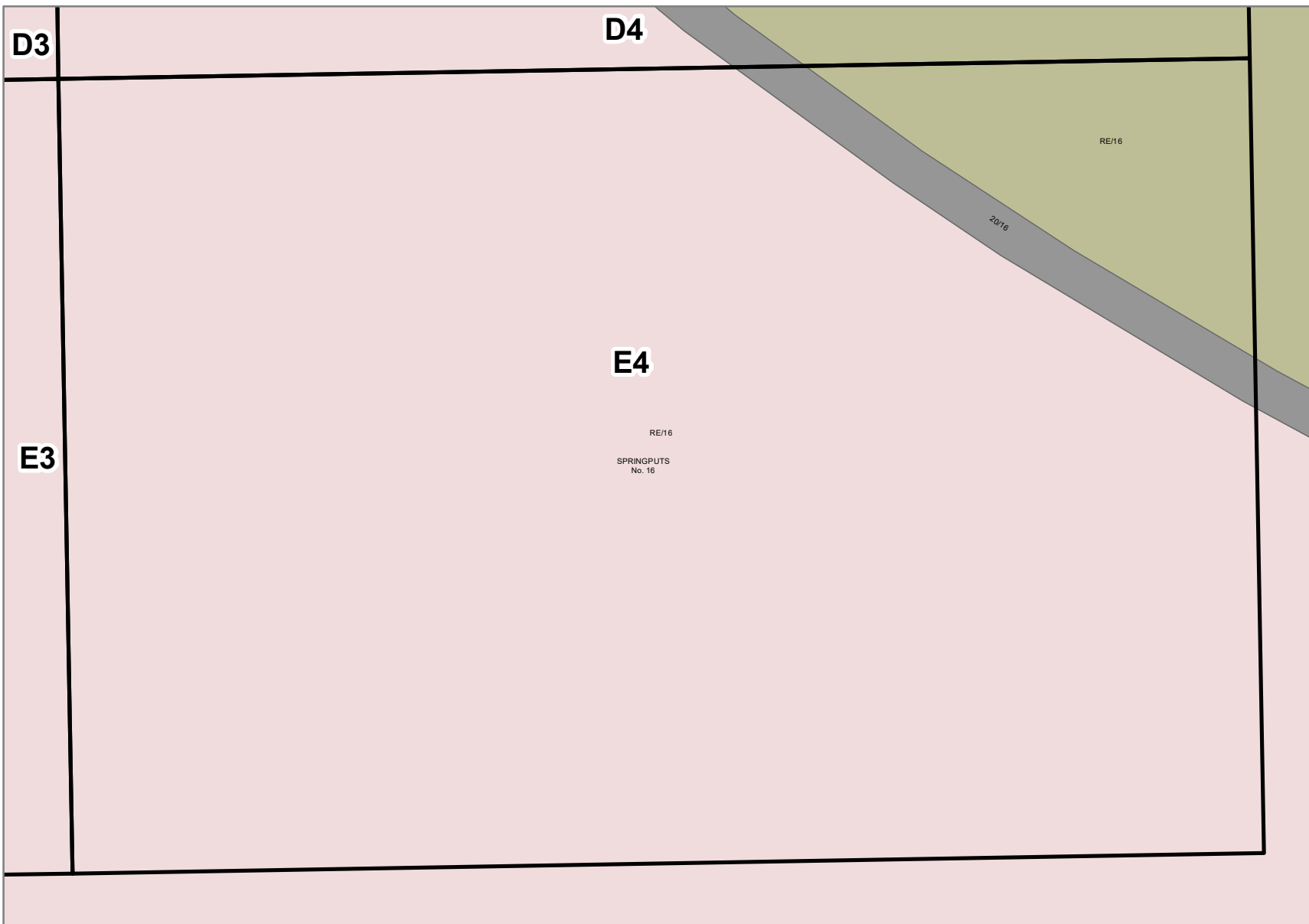
- Legend**
- Transport Network**
- Road Network
- Zoning**
- Agricultural 1
 - Agricultural 2
 - Business 1
 - Business 2
 - Cemetery
 - Conservation/ Protected Areas
 - Government Use
 - Industrial 1
 - Industrial 2
 - Institutional 1
 - Institutional 2
 - Mining and Quarrying
 - Municipal/ Utilities / Authority use
 - Private Open Space
 - Public Open Space
 - Renewable Energy Plants
 - Residential 1
 - Residential 2
 - Residential 3
 - Residential 4
 - Transport 2
 - Transport 4
 - Undetermined
 - Unregistered/Unapproved Properties



Siyathemba Land Use Scheme, 2022

Marydale Zoning Base Map





A1	A2	A3	A4
B1	B2	B3	B4
C1	C2	C3	C4
D1	D2	D3	D4
E1	E2	E3	E4

Legend

Transport Network

— Road Network

Zoning

- Agricultural 1
- Agricultural 2
- Business 1
- Business 2
- Cemetery
- Conservation/ Protected Areas
- Government Use
- Industrial 1
- Industrial 2
- Institutional 1
- Institutional 2
- Mining and Quarrying
- Municipal/ Utilities / Authority use
- Private Open Space
- Public Open Space
- Renewable Energy Plants
- Residential 1
- Residential 2
- Residential 3
- Residential 4
- Transport 2
- Transport 4
- Undetermined
- Unregistered/Unapproved Properties



**Siyathemba
Land Use Scheme,
2022**

**Marydale
Zoning Base Map**

